

RESTRICTIONS, COVENANTS & CONDITIONS OF  
THE SUMMIT - PHASE II  
A Subdivision in Kerr County, Texas

WHEREAS, HENKE MOUNTAIN DEVELOPMENT COMPANY, a Texas Limited Partnership, hereinafter called "DEVELOPER" is the record owner of all of the land shown and described on that certain map designated as "THE SUMMIT", Phase II, in Kerr County, Texas, according to the map or plat filed of record in Volume 5, Page 253 of the Map and Plat Records of Kerr County, Texas, on the 23rd day of June, 1986, and the replat of record in Volume 5, Page 301, dated February 27, 1987, to which references are hereby made for all purposes;

WHEREAS, the restrictions, covenants, and conditions are established for the purposes of creating and carrying out a uniform plan for the improvement, development and sale of THE SUMMIT.

NOW, THEREFORE, DEVELOPER does hereby declare the land described in the aforesaid map and plat of "THE SUMMIT", Phase II, on file with the County Clerk of Kerr County, Texas, to which reference is hereby made for all purposes, is held and shall hereafter be held, sold, occupied, and conveyed subject to the following restrictions, covenants and conditions:

1. Purpose and extent of restrictions, covenants and conditions: These restrictions, covenants and conditions are established for the purpose set forth above and for the further purpose of preserving the value, attractiveness, and desirability, and for the mutual benefit of the owners of same. These restrictions, covenants and conditions shall, as hereafter provided, be construed as covenants running with said land and binding upon the DEVELOPER, its successors, assigns, and all owners and purchasers of said property, their heirs, successors, executors, administrators, and assigns, as provided herein.
2. Definitions. In construing these restrictions, covenants and conditions, the following words shall have the following meanings:
  - a) "Developer" shall mean and refer to the HENKE MOUNTAIN DEVELOPMENT COMPANY, its successors and assigns.

- b) "Original Plat" shall mean or refer to the afore-said plat filed of record in Volume 5, Page 253 of the Map and Plat Records of Kerr County, Texas, on the 23rd day of June, 1986, and replatted at Volume 5, Page 301, Kerr County Plat Records, designating the tracts of "THE SUMMIT", Phase II.
- c) "Committee" shall mean and refer to the Architectural Control Committee established pursuant to Paragraph 4 of the restrictions, covenants and conditions.
- d) "Residence" shall mean and refer to the permanent structure erected on a tract for use as a single family dwelling.
- e) "Association" shall mean and refer to The Property Owners' Association, if and when established, its successors and assigns.
- (f) "Owner" shall mean and refer to the record Owner, whether one or more persons or entities, of a fee simple title to any Lot. The foregoing does not include any persons or entities who hold an interest in any lot merely as security for the performance of an obligation. The term "Owner" shall not include a Builder.
- (g) "Properties" shall mean and refer to that certain real property hereinbefore described, and such additions thereto as may hereafter be brought within the jurisdiction of the Association, if and when formed.
- (h) "Lot" shall mean and refer to any plot of land identified by number upon any recorded subdivision map of the Properties with the exception of the Common Area, if any.
- (i) "Declarant" shall mean and refer to Henke Mountain Development Company, its successors and assigns if such successors or assigns should acquire all of Henke Mountain Development Company.
- (j) "Member" shall mean and refer to every person or entity who holds membership in the Association.
- (k) "Builder" shall mean any home builder, contractor, investor or other person or entity who purchases a lot in The for the purposes of resale thereof to a public purchaser, or for the purpose of constructing improvements thereon for resale to a public purchaser.
- (l) "Public Purchaser" shall mean the first person or entity other than the Developer or a Builder who becomes an Owner of any lot within The .
- (m) "Single Family Residence" shall refer to a structure containing one dwelling unit only and occupied by not more than one family.
- (n) "Board" shall refer to the Board of Directors of the Association, if and when established.

- (o) "Improvements", shall include, but shall not be limited to the erection of any structure, including but not limited to additions to, alterations of, any buildings, detached buildings, storage buildings, tool sheds, kennels or other buildings for the care of animals, and greenhouses (all such detached buildings being hereinafter referred to as "outbuildings"); the erection of any fence; the erection of any satellite receiver and/or dish or other external apparatus designed to receive radio, television and/or other communication signals; the moving of any structure from another location to a lot; the grading, scraping, excavation, or other rearranging of the surface of any lot; the construction of any driveway, alleyway, walkway, entryway, patio or other similar item, and the alteration or replacement of any exterior surface, including the repainting of any painted surfaces and the painting of formerly unpainted surfaces.
- (p) "Garden home" is defined as a residence having a zero lot line on one side of the property line with a 10 foot setback from the other side of property line.
- (q) "Townhouse" is defined as a residence constructed with a zero lot line on both sides of property lines.

- 3. Land Use and Building Type: No lots shall be used for any purpose except for residential purposes. The term "residential purposes", as used herein shall be held and construed to exclude hospitals, clinics, duplex houses, apartment houses, boarding houses, hotels, and to exclude commercial and professional uses whether from homes, residences, or otherwise, and all such uses of said property are hereby expressly prohibited. No building shall be erected, altered, placed, or permitted to remain on any tract other than single family dwellings and permitted accessory structures. Construction and sales offices may be constructed on specific tracts as designated by the Architectural Control Committee.
- 4. Architectural control and restrictions: No building or other improvements shall be erected, placed, or altered on any lot until the owner or builders has made application to the Architectural Control Committee for approval and has submitted constructions plans and specifications and a plan showing the location of the structure or improvements, and such plans have been approved by the Architectural Control Committee as to use, quality, workmanship, and materials, harmony of external design with the existing structures, and as to location with respect to topography and finish grade elevation. The Architectural Control Committee is composed of Thomas V. Tait, Donna Tait, and a third party to be designated by Developer. The Committee may designate a representative to act for it. In the event of death or resignation of any member of the Committee, the remaining members shall have full authority to designate a successor. Neither the members of the Committee nor its representatives shall be entitled to any compensation for service performed pursuant to this covenant. The herein granted powers and duties of the

Architectural Control Committee shall cease and terminate twenty (20) years after the date of this instrument and the approval required by this paragraph shall not be required unless prior to said date and effective thereto, a Property Owners' Association has been formed. If said Association is in existence, the Association shall execute and file for record an instrument appointing a representative or representatives, who shall thereafter exercise the same powers and dates granted to the Architectural Control Committee. The Committee's approval or disapproval as required herein, shall be in writing. If the Committee, or its designated representatives fail to give written approval or disapproval within thirty (30) days after plans and specifications have been submitted to it, or in any event, if no suit to enjoin the construction has been commenced prior to the completion of the improvements, the proposed plans shall be considered approved and the related covenants shall be deemed to have been fully satisfied. The Architectural Control Committee, at its sole discretion, is hereby permitted to approve deviations in building area, construction, and location in instances where, in its judgment, such deviation will result in a more commonly beneficial use. Such approval must be granted in writing and when given will become a part of this restrictions.

5. Dwelling size and Construction. The livable area of each main single family residential structure, exclusive of open or screen porches, stoops, open terraces, garages or detached servants quarters shall be not less than 1,800 square feet on all lots excluding those lots designated a townhouse or garden house lots. The minimum living area on all townhouses shall be 1350 square feet and 1100 square feet in all garden homes. The exterior walls of any residence or out building shall consist of not less than sixty (60) percent masonry construction. For purposes of definition, stucco shall not be considered masonry. All driveways from any roads as shown on the plat of the to a residence on any lot shall be paved of either concrete, asphaltic concrete. All roofs in The Summit, Phase II, Blocks 2-7 shall be composed of 300 pound or better dimensional composition shingles, tile or standing seam metal. No shingles will be allowed as roofing material unless they are fire treated and approved by the Architectural Control Committee prior to installation. The Garden Home section in The Summit, Phase I, Block I will be permitted to have roof composed of 240 pounds or better dimensional shingle. All residences must have a two car garage with doors. No carports will be allowed.
6. Building Location: All construction shall be located within the setback line as shown on the plat of The Summit, Phase II, in Volume 5, Page 253, Plat Records, Kerr County, Texas and replatted at Volume 5, Page 301. If two or more lots are consolidated into a building site, these building set back provisions shall be applied to such resultant building site as if it were one original platted lot.
7. Construction Type & Term: Any construction commenced on any lot must be completed within one (1) year of the time construction was initiated and all buildings

erected shall be of new construction, being constructed on site on the respective lot. Modular or ready built homes or buildings are prohibited. No house trailer, mobile home, truck body, tent, shack, garden, barn or other building (other than the main residence) shall at anytime be used for dwelling purposes or for any permanent purpose, nor shall any residence of a temporary character be permitted. Travel trailers and other small trailers belonging to individual owners of said property must be stored at the rear of the main residence upon said premises provided that they are not used for dwelling purposes.

8. Temporary Buildings: No temporary buildings shall be erected on any lot except during actual construction of a dwelling be erected therein and then such temporary building must be on the lot on which construction is in progress and not an adjoining lot, street, or easement; and at completion of construction, the temporary building must be removed immediately. No such temporary building shall be used for residential purposes.
9. Sewage Disposal and Water Supply: No private water wells, water supply, or sewerage systems will be permitted in the subdivision.
10. Nuisances: No noxious or offensive activity shall be permitted upon any lot nor shall anything be done thereon which may be or become an annoyance or nuisance to the neighborhood. No rubbish or debris of any kind shall be placed or permitted to accumulate upon or adjacent to any lot, and no odor shall be permitted to arise thereon, so as to render any such property or any portion thereof unsanitary, unsightly, offensive, or detrimental to any other property in the vicinity thereof or to its occupants.
11. Animals: No swine or poultry of any kind shall be raised, bred, or kept on any lot. No livestock shall be maintained on any lot. Only two cats and/or two dogs shall be allowed per single family dwelling.
12. Inoperable vehicles: No automobile, truck, trailer, or other vehicle or parts thereof, shall be abandoned on this property. No repair or maintenance on automobiles, trucks, trailers, or other vehicles shall be conducted or performed on said lands, provided that an individual land owner may perform maintenance on his privately owned vehicles if such maintenance is conducted in an enclosed structure and any such vehicle upon which such maintenance is performed shall not remain exposed to public view thereby created an unsightly appearance to said land.
13. Hunting and Firearms: No hunting shall be allowed on "The Summit", Phase II. No firearms including pellet and B-B guns shall be discharged in "The Summit", Phase II.
14. Easement Use. The use of easements as shown on the recorded plat is granted to the public and to the utility companies as set forth on the said plat for the purposes of drainage, sanitary, and storm sewer lines, the location of gas, electrical, television cable, and television lines and conduits, and the maintenance thereof. Within these easements, no structure,

planting or other materials shall be placed or permitted to remain which may damage or interfere with the installation and maintenance of utilities or which may change the direction of flow of easements or which may obstruct or retard the flow of water through drainage channels in the easements. The easement area of each lot and all improvement in it shall be maintained continuously by the owner of the lot, except for those improvements for which a public authority or utility company is responsible.

15. Temporary Encroachment. During construction of any structure permitted herein, a contractor or Owner may encroach upon the adjoining property only to the extent required to construct the structure being erected on the adjoining lot. Upon completion of construction, the contractor/Owner shall replace the adjoining property to its original condition prior to construction.
16. Maintenance of Lots: No owner of any lot either vacant or improved, shall be permitted to let such lot go unmaintained and no weeds or grass shall be permitted upon any lot in excess of twelve (12) inches in height except in unaccessable areas. Lot owner shall keep their property clean at all times. No rock or gravel yards will be permitted in the subdivision.
17. Garbage and Refuse Disposal: No lot shall be used or maintained as a dumping ground for trash or garbage. Trash, garbage or other waste shall be kept in sanitary containers. No trash or garbage shall be burned on the property and no fire shall be permitted on the property unless written approval is obtained in advance from the Architectural Control Committee. All containers or other equipment for the storage or disposal of such material shall be kept in a clean and sanitary condition.
18. Storage of Materials: Storage of any type or kind of materials or products is prohibited upon all lots except that building materials may be placed or stored upon a lot when a builder is ready to commence improvements and then such material shall be placed within the property lines of the lot or parcel of land upon which improvements are to be erected and shall not be placed in the street or between the pavement or property line. No stumps, trees, underbrush or any refuse of any kind or scrap metal from the improvements being erected on any lot shall be placed on any adjoining lots, streets, or easements. All such materials, if not disposed of immediately must remain on the property upon which construction is in progress, and at the completion of such improvements, such material must be immediately removed from the property.
19. Television Antennas. No television antenna shall be allowed in the subdivision. Television satellite receivers may be allowed upon the express written consent of the Architectural Control Committee. However, any such receiver shall be placed in an area properly landscaped so that it is concealed from view by the adjoining and adjacent landowners.
20. Fences and Walls: No fence, wall, or hedge that exceeds six (6) feet in height shall be placed,

constructed, or permitted to remain on any lot except the exterior fence around the perimeter of the subdivision.

21. Motorcycles. No motorcycle, motorized bicycle, go-cart, dirt bike or all terrain vehicle shall be operated on any road within The Summit, Phase II, as shown on the plat of same or on any lot unless such motorcycle, motorized bicycle, go-cart, dirt bike or all terrain vehicle is properly muffled. The determination of what constitutes "properly muffled" shall be solely within the discretion of the Architectural Control Committee. The primary purpose of this restriction is to prohibit noise pollution that is contrary to the common scheme of development of The Summit, Phase II and it creates a nuisance to the owners of The Summit, Phase II.
22. Trucks, Boats, Motor Homes, Buses, & Trailers: No truck, boat, motor home, bus, or trailer shall be left parked in the road or roads adjoining any lot except for construction and repair equipment while a residence or residences are being built or repaired in the immediate vicinity. No truck, boat, motor home, bus or trailer shall be parked on the driveway or any portion of the lot in such a manner as to be visible from any road within The Summit, Phase II as described on the plat of same in excess of 72 hours within a ten (10) day period.
23. Prohibition Against Moving in Houses. No dwelling, house or other structure shall be moved into the from premises outside the said subdivision, except with the express written consent of a majority of the lot owners, each lot being allowed one vote.
24. Parking: Permanent on the street parking is prohibited.
25. Signs. No signs whatsoever (movable or affixed), including, but not limited to, commercial, political and similar signs, which are visible from neighboring property shall be erected or maintained on any lot except:
  - a) Such signs as may be required by law.
  - b) A residential identification sign.
  - c) During the time of construction of any building or other improvement, on job identification sign not larger than 5 square feet.
  - d) A "for sale" or "for rent" sign, of a reasonable type, size and appearance, which is similar to other signs customarily used in Kerr County, Texas, to advertise individual parcels of residential real property.

The content and location of all signs shall be subject to such rules as the Association may promulgate. The provisions of this paragraph shall not prevent Developer from commencing, erecting, or maintaining structures or signs of any content or size on Lots owned by it when Developer, in its sole discretion, deems necessary



or convenient to the development, sale, operation, or other disposition of the Lots.

26. Right of Mortgagees: Any violation of any of the easements, agreements, restrictions, reservations, or covenants contained herein shall not have the effect of impairing or affecting the rights of any mortgagee, guarantor, or trustee under any mortgage or deed of trust outstanding against the lot, at the time that the easement, agreements, restrictions, reservations, or covenants are violated. In order to encourage the granting of first mortgage liens on property within this subdivision, Developer or Association may proceed to enforce its prior lien, granted and reserved under these restrictions upon any property upon which there is outstanding a valid first mortgage lien, it shall be necessary that a sixty (60) day notice be sent to the nearest office of such first mortgage lien holder by registered mail of such intent, which notice may be a statement of the charges delinquent, together with the notation "Final sixty (60) day notification to proceed to collect maintenance fund lien." Upon request by any first lien mortgage holder, or proposed holder, Developer or Association shall furnish, for the mortgage holder's file, an executed form relating the provisions of this paragraph to the applicable individual lot.
27. Replat: Declarant hereby reserves the sole and exclusive right without joinder of any third party to replat any portion of The Summit, Phase II in order to carry out the development plan as long as Declarant, its successors or assigns owns 50% of the property in said subdivision.
28. General Provisions:
  - a) Term: These covenants of restrictions are to run with the land and shall be binding on all parties having any right, title or interest in the lots in The Summit, Phase II, and all persons claiming under them until January 1, 2006, after which time said covenants and restrictions shall be automatically extended for successive periods of ten (10) years unless an instrument signed by not less than 2/3rds of the then owners of the lots is filed for record in Kerr County, Texas, altering, rescinding or modifying said covenants and restrictions in whole or in part.
  - b) Enforcement: The covenants, reservations, easements and restrictions set out herein are for the benefit of the undersigned, their heirs, successors and assigns and equally for the benefit of any subsequent owner of a lot or lots in The Summit, Phase II, his heirs, executors, administrators and assigns. Accordingly, all of the covenants, reservations, and easements and restrictions contained herein shall be construed to be covenants running with the land, enforceable at law or in equity, by any one or more of said parties. The covenants, restrictions, and reservations shall be enforceable by owners of Lot or Lots in both The Summit, Phase I and Phase II. The covenants, restrictions, easements and obligations herein contained are performable and shall be enforceable in Kerr County, Texas.



- c) Severability: The invalidity, abandonment or waiver of any one of these covenants, reservations, easements, and restrictions shall in no way effect or impair the other covenants, reservations, easements and restrictions which shall remain in full force and effect.
- d) Amendment: This Declaration shall be amended during the first 10 year period by an instrument signed by not less than 2/3rds of the lot owners. After 10 years, this Declaration may be amended by an instrument signed by not less than 2/3rds of the lot owners. To be valid, any amendment must be recorded in the Deed Records of Kerr County.
- e) Acceptance of Declaration: By acceptance of a deed, or by acquiring any ownership interest in any real property included within this Declaration, each person or entity, for himself or itself, his heirs, personal representatives, successors, transferees and assigns, binds himself, his heirs, personal representatives, successors, transferees and assigns, to all of the provisions, restrictions, coverants, rules and regulations now or hereafter imposed by this Declaration and any amendments thereof. In addition, each such person by so doing thereby acknowledges that this Declaration sets forth a general scheme for the improvement and development of the real property covered thereby.

IN WITNESS THEREOF, the undersigned, being the Developer herein, has hereunto set its hand this 30 day of September, 1987.

HENKE MOUNTAIN DEVELOPMENT COMPANY

Any provisions herein which restrict the sale, rental or use of the described real property, in whole or in part, is hereby declared unenforceable under Federal Law (Section 5 of the Civil Rights Act of 1968).

I hereby certify that this instrument was filed in File Number Sequence on the date and at the time stamped herein by me and was duly RECORDED in the Official Public Record, of Real Property of Kerr County, Texas, on

OCT 9 1987



*Patricia Doff*  
COUNTY CLERK, KERR COUNTY, TEXAS

BY:

*Thomas V. Tait*  
THOMAS V. TAIT, GENERAL PARTNER

*Edward A. Smith*  
EDWARD A. SMITH, PROPERTY OWNER

*La Vera W. Smith*  
LA VERA W. SMITH, PROPERTY OWNER

**SECOND AMENDED RESTRICTIONS, COVENANTS & CONDITIONS OF**  
**THE SUNNIT-PHASE I AND THE SUNNIT-PHASE II**  
**A Subdivision in Kerr County, Texas**

WHEREAS, HENKE MOUNTAIN DEVELOPMENT COMPANY, a Texas Limited Partnership, as developer and record owner of all of the land shown and described on that certain map designated as "THE SUNNIT" in Kerr County, Texas, according to the map or plat filed of record in Volume 5, Page 252 of the Map and Plat Records of Kerr County, Texas, on the 23rd day of June, 1986, to which reference is hereby made for all purposes, did declare certain restrictions, covenants and conditions by instrument dated January 27, 1987, recorded in Volume 413, Page 1, et seq. of the Deed Records of Kerr County, Texas, as amended in that certain instrument dated May 22, 1987, recorded in Volume 430, Page 276 of the Deed Records of Kerr County, Texas; and

WHEREAS, HENKE MOUNTAIN DEVELOPMENT COMPANY, a Texas Limited Partnership, as developer and record owner of all of the land shown and described on that certain map designated as "THE SUNNIT", Phase II, in Kerr County, Texas, according to the map or plat filed of record in Volume 5, Page 253 of the Map and Plat Records of Kerr County, Texas, on the 23rd day of June, 1986, and the replat of record in Volume 5, Page 301, dated the 27th day of February, 1987, to which reference is hereby made for all purposes, did declare restrictions, covenants and conditions by instrument dated September 30, 1987, recorded in Volume 445, Page 380, et seq. of the Deed Records of Kerr County, Texas; and

WHEREAS, KERR DEVELOPMENT CO., INC., a Texas corporation, has succeeded to the interest of HENKE MOUNTAIN DEVELOPMENT COMPANY, as Developer; and

WHEREAS, the undersigned are the owners of not less than two-thirds (2/3) of all lots in THE SUMMIT-PHASE I and in THE SUMMIT-PHASE II; and

WHEREAS, the restrictions, covenants and conditions stated herein are established for the purpose of creating and carrying out a uniform plan for the improvement, development and sale of THE SUMMIT, including specifically THE SUMMIT-PHASE I and THE SUMMIT-PHASE II.

NOW, THEREFORE, KERR DEVELOPMENT CO., INC., hereinafter called "Developer", joined herein by the undersigned owners of lots in THE SUMMIT as shown by their execution hereof, does hereby declare the land described in the aforesaid maps and plats of "THE SUMMIT" on file with the County Clerk of Kerr County, Texas, to which reference is hereby made for all purposes, is held and shall hereafter be held, sold, occupied, and conveyed subject to the following restrictions, covenants and conditions:

1. Purpose and extent of restrictions, covenants and conditions: These restrictions, covenants and conditions are established for the purpose set forth above and for the further purpose of preserving the value, attractiveness, and desirability, and for the mutual benefit of the owners of same. These restrictions, covenants and conditions shall, as hereafter provided, be construed as covenants running with said land and binding upon the Developer, its successors, assigns, and all owners and purchasers of said property, their heirs, successors, executors, administrators, and assigns, as provided herein.

2. **Definitions:** In construing these restrictions, covenants and conditions, the following words shall have the following meanings:

- a) "Developer" shall mean and refer to KERR DEVELOPMENT CO., INC., its successors and assigns; provided that any assignment to the rights of KERR DEVELOPMENT CO., INC., as Declarant must be expressly set forth in writing and the mere conveyance of all or a portion of the Properties without written assignment of the rights of Declarant shall not be sufficient to constitute an assignment in whole or in part of the rights of Declarant hereunder.
- b) "Original Plat" shall mean and refer to the aforesaid plats filed of record in Volume 5, Page 252, on the 23rd day of June, 1986, designating the tracts of "THE SUMMIT", and in Volume 5, Page 253, on the 23rd day of June, 1986, designating the tracts of "THE SUMMIT", Phase II, and replatted in Volume 5, Page 301, on the 27th day of February, 1987, all as recorded in the Map and Plat Records of Kerr County, Texas.
- c) "Committee" shall mean and refer to the Architectural Control Committee established pursuant to Paragraph 4 of the restrictions, covenants and conditions.
- d) "Residence" shall mean and refer to the permanent structure erected on a tract for use as a single family dwelling.
- e) "Association" shall mean and refer to The Summit Property Owners' Association, if and when established, its successors and assigns.
- f) "Owner" shall mean and refer to the record Owner, whether one or more persons or entities, of a fee simple title to any lot. The foregoing does not include any persons or entities who hold an interest in any lot merely as security for the performance of an obligation. The term "Owner" shall not include a Builder.
- g) "Properties" shall mean and refer to that certain real property hereinbefore described, and such additions thereto as may hereafter be brought within the jurisdiction of the Association, if and when formed.

- h) "Lot" shall mean and refer to any plot of land identified by number upon any recorded subdivision map of the Properties with the exception of the Common Area, if any.
- i) "Declarant" shall mean and refer to KERR DEVELOPMENT CO., INC., its successors and assigns, subject to the provisions of Paragraph 2(a) above.
- j) "Member" shall mean and refer to every person or entity who holds membership in the Association.
- k) "Builder" shall mean any home builder, contractor, investor or other person or entity who purchases a lot in The Summit for the purposes of resale thereof to a public purchaser, or for the purpose of constructing improvements thereon for resale to a public purchaser.
- l) "Public Purchaser" shall mean the first person or entity other than the Developer or a Builder who becomes an Owner of any lot within The Summit.
- m) "Single Family Residence" shall refer to a structure containing one dwelling unit only and occupied by not more than one family.
- n) "Board" shall refer to the Board of Directors of the Association, if and when established.
- o) "Improvements" shall include, but shall not be limited to the erection of any structure, including but not limited to additions to, alterations of, any building, detached buildings, storage buildings, tool sheds, kennels or other buildings for the care of animals, and greenhouses (all such detached buildings being hereinafter referred to as "outbuildings"); the erection of any fence; the erection of any satellite receiver and/or dish or other external apparatus designed to receive radio, television and/or other communication signals; the moving of any structure from another location to a lot; the grading, scraping, excavation, or other rearranging of the surface of any lot; the construction of any driveway, alleyway, walkway, entryway, patio or other similar item, and the alteration or replacement of any exterior surface, including the repainting of any painted surfaces and the painting of formerly unpainted surfaces.

- p) "Garden home" is defined as a residence having a zero lot line on one side of the property line with a 10 foot setback from the other side of property line.
  - q) "Townhouse" is defined as a residence constructed with a zero lot line on both sides of property lines.
  - r) "Bylaws" is defined as the Bylaws of the Association which may be adopted by the Board, as the same are from time to time amended.
  - s) "Common Area" shall mean any portion of the Properties designated by the Declarant or its predecessor HENKE MOUNTAIN DEVELOPMENT COMPANY on any recorded subdivision plat or other recorded instrument as Common Area for the benefit of the Owners. The Common Area may be owned and held by Declarant or may be conveyed by Declarant to any other person, entity, or governmental authority. Specifically, but without limitation, the Common Area or any portion or portions thereof may be conveyed to the Association, may be conveyed to the City of Kerrville or may be dedicated to Kerr County as park land. The Owners shall have the right to use the Common Areas subject to any restrictions now or hereafter recorded, but it is agreed that such rights are non-exclusive, and may be subject to the rights of the public generally in the event the Common Area is dedicated to the public or to any governmental authority. In the event that the Common Area is conveyed to the Association, the same will be considered to be Association Property and will be operated and maintained at the expense of the Association. Access to the Common Area may be limited to persons currently paying assessments, fees and other charges, or otherwise conditioned or restricted, or made available to non-Owners, all on such terms and conditions as the Declarant, or the Association if the property has been conveyed to the Association, may determine.
  - t) "Declaration" shall mean and refer to this instrument as it may be amended from time to time.
3. Land Use and Building Type: No lots shall be used for any purpose except for residential purposes. The term "residential purposes", as used herein shall be held and construed to exclude hospitals, clinics, duplex houses, apartment houses, boarding houses, hotels, and

to exclude commercial and professional uses whether from homes, residences, or otherwise, and all such uses of said property are hereby expressly prohibited. No building shall be erected, altered, placed, or permitted to remain on any tract other than single family dwellings and permitted accessory structures. Construction and sales offices may be constructed on specific tracts as designated by the Architectural Control Committee.

4. Architectural Control and Restrictions:

- a) Membership of Committee: The Architectural Control Committee shall consist of not more than three (3) voting members. ("Voting Member(s)") and such additional nonvoting members serving in an advisory capacity ("Advisory Members") as the Board deems appropriate. Initially, there shall be only one (1) Voting Member, and the following person is hereby designated as the initial Voting Member of the Committee: Jack Gross.
- b) Action by Committee: Items presented to the Committee shall be decided by a majority vote of the Voting Member(s).
- c) Term: Each member of the Architectural Control Committee shall hold office until such time as he has resigned or has been removed or his successor has been appointed, as provided herein.
- d) Declarant's Rights of Appointment: Declarant, its successors or assigns shall have the right to appoint and remove all members of the Committee, and Declarant shall retain this right at Declarant's option for as long as Declarant owns any portion of the Property.
- e) Adoption of Rules: The Architectural Control Committee may adopt such procedural and substantive rules, not in conflict with this Declaration, as it may deem necessary or proper for the performance of its duties.
- f) Architectural Review:
  - (1) Approval of Plans and Specifications: No Improvement of any kind will be erected, placed, constructed, maintained or altered on any portion of the Properties until the Plans and Specifications for such Improvement have been submitted to and approved in writing by



the Architectural Control Committee. Whenever in this Declaration or in any Supplemental Declaration the approval of the Architectural Control Committee is required, it shall have the right to consider all of the Plans and Specifications for the Improvement or proposal in question and all other facts which, in its sole discretion, are relevant. Except as provided in Sections 4p) and 4q) below, prior to commencement of any construction of any Improvement on the Properties or any portion thereof, the Plans and Specifications thereof shall be submitted to the Architectural Control Committee, and construction thereof may not commence unless and until the Committee has approved such Plans and Specifications in writing. The Committee shall consider and act upon any and all Plans and Specifications submitted for its approval pursuant to this Declaration, and in determining whether such Plans and Specifications shall be approved, the Architectural Control Committee may take into consideration factors deemed appropriate by the Board. Such factors may include without limitation the following: (i) compliance with this Declaration; (ii) quality of the building materials or Improvements; (iii) harmony of external design of such Improvement with existing and proposed Improvements and with the design or overall character and aesthetics of the Improvements within the Properties; (iv) location of such Improvement within the Lot on which it will be constructed or placed; (v) the number of square feet to be contained in such Improvement; and (vi) compliance with laws, ordinances, rules or regulations of any county, state, municipal or other governmental authority. No Improvement shall be allowed on any Lot which is of such size or architectural design or involves the use of such landscaping, color schemes, exterior finishes and materials and similar features as to be incompatible, within the opinion of the Architectural Control Committee with residential development within the Properties and the surrounding area.

- (2) Content of Plans and Specifications: All proposed Plans and Specifications submitted to the Committee shall include: (1) a site

plan (at no less than 1" = 20') showing the lot and all proposed improvements, including all driveways and parking areas with the proposed grading plan for such driveways and parking areas, and showing existing and proposed topography; (ii) roof plan and floor plan (at not less than 1/8" = 1'0"); (iii) all exterior elevations with both existing and proposed grade lines at same scale as floor plans; (iv) indication of all exterior materials and colors; (v) civil engineer's site plan showing cut and fill, if any; and (vi) any other drawings, materials or samples requested by the Committee. In addition, the applicant shall pay a reasonable review fee established by the Committee in connection with the review of such proposed Plans and Specifications. Until receipt by the Committee of the review fee and any information or documents deemed necessary by the Committee, it may postpone review of any Plans and Specifications submitted for approval. Prior to final approval, all Plans and Specifications shall be supplemented with a proposed schedule indicating starting and completion dates of construction, utility hook-up, completion of landscaping work and anticipated occupancy date.

- (3) Decisions by the Committee: The Committee shall have the authority to disapprove any proposed improvement based upon the restrictions set forth herein and the decision of the Committee shall be final and binding so long as it is made in good faith. The Committee shall not be responsible for reviewing any proposed improvement, nor shall its approval of any Plans or Specifications be deemed approval thereof from the standpoint of structural safety, engineering soundness, or conformance with building or other codes. No approval of Plans and Specifications, and no publication of building guidelines or a standards bulletin shall ever be construed as representing or implying that any approved Plans and Specifications or any required building standards will, if followed, result in a properly designed structure. Such approvals and standards shall in no event be construed as a representation or guarantee by the Committee or any member thereof that any

structure will be built in a good or workmanlike manner.

- g) Meetings of the Committee: The Committee shall meet from time to time as necessary to perform its duties hereunder. The Committee may, by resolution, unanimously adopted in writing, designate one or more of its members or designate other individuals to serve as a review board to take any action or perform any duties for and on behalf of the Committee, except the granting of variances as hereinafter provided. In the absence of such designation, the vote of a majority of all of the Voting Members of the Committee taken without a meeting, shall constitute an act of the Committee. Owners, architects, or builders shall have no right to attend any meeting of the Committee unless specifically requested by the Committee. The Committee will respond to any proposed Plans and Specifications within thirty (30) days after the final Plans and Specifications have been submitted and all review fees, instruments and documents requested by the Committee in connection therewith have been supplied. Failure of the Committee to respond within said thirty (30) day period shall be conclusively deemed a disapproval of the requested action.
- h) No Waiver of Future Approvals: The approval or consent of the Committee to any Plans or Specifications for any work done or proposed or in connection with any other matter requiring the approval or consent of the Committee shall not be deemed to constitute a waiver of any right to withhold approval or consent as to any Plans and Specifications, or other matter whatever, subsequently or additionally submitted for approval or consent by the same or a different person.
- i) Work in Progress: The Committee at its option, may inspect all work in progress to insure compliance with approved Plans and Specifications.
- j) Nonliability of Committee Members: Neither the Declarant, nor the Committee or any member thereof, nor the Board or any member thereof, shall be liable to the Association or to any Owner or to any other person for any loss, damage or injury arising out of their being in any way connected with the performance of the Committee's

or in the Board's respective duties under this Declaration unless due to the willful misconduct or bad faith of the Committee or its members or the Board or its members, as the case may be. Neither the Committee nor the members thereof shall be liable to any Owner due to the construction of Improvements within the Property or the creation thereby of an obstruction to the view from such Owner's Lot or Lots. Every person who submits Plans and Specifications to the Committee for approval agrees, by submission of such Plans and Specifications, and every Owner or lessee of any portion of the Property agrees, by acquiring title thereto or interest therein, that he will not bring any action or suit against Declarant or the members of the Committee or the Board, or their representatives, to recover any damages whatever from them, save and except for damages directly attributable to willful misconduct or bad faith on their part.

- k) **Variances:** The Committee may grant variances from compliance with any of the provisions of this Declaration, any Supplemental Declaration, or the design guidelines promulgated by the Architectural Control Committee, including but not limited to restrictions upon height, bulk, size, shape, floor area, and area, placement of structures, setbacks, building envelopes, colors, materials, or land use when in the opinion of the Committee, in its sole and absolute discretion, such variance will not be adverse to the overall development plan for the Property. Such variances must be evidenced in writing and must be signed by a least a majority of the Voting Members of the Committee. If a variance is granted, no violation of the covenants, conditions, or restrictions contained in this Declaration, any Supplemental Declaration or any of the provisions of the architectural guidelines shall be deemed to have occurred with respect to the matter for which the variance was granted. The granting of such a variance shall not operate to waive any of the terms and provisions of this Declaration or of any Supplemental Declaration or the architectural guidelines for any purpose except as to the particular property and in the particular instance covered by the variance.

- l) **Guidelines for Building at The Summit:** The Architectural Control Committee may promulgate a set of guidelines not in conflict with this

Declaration and any Supplemental Declarations for building and developing within the Property which shall be amended from time to time and at any time by the Committee. Each Owner shall comply with said guidelines as the same may be amended from time to time, and failure to comply with said guidelines shall constitute a default of this Declaration, and any Owner, including Declarant, at its sole expense and/or the Board may seek any of the remedies set forth herein for default of this Declaration.

- m) **Address:** Plans and Specifications shall be submitted to the Committee in care of The Summit, 2002 Summit Ridge Drive, Kerrville, Texas 78028 or such other address as may be designated from time to time.
- n) **Delegation of Appointment Powers:** The Declarant shall have the right to delegate when and if Declarant so chooses, to the Board the right to appoint and remove members of the Architectural Control Committee and upon such delegation of authority the Board shall have the power to appoint and/or remove all Voting Members and Advisory Members of the Architectural Control Committee.
- o) **Certificate of Compliance:** Upon completion of any Improvements approved by the Architectural Control Committee and upon written request by the Owner of the Lot, the Architectural Control Committee shall issue a certificate of compliance in a form suitable for recordation. The certificate shall identify the Lot and the Improvements, the use or uses to be conducted thereon, and the Plans and Specifications on file with the Architectural Control Committee pursuant to which the Improvements were made, and shall specify that the Improvements comply with the approved Plans and Specifications. The certificate shall not be construed to certify the acceptability, sufficiency or approval by the Architectural Control Committee of the actual construction of the Improvements or of the workmanship or materials thereof. The Owner is hereby notified that the certificate in no way warrants the sufficiency, acceptability or approval by the Architectural Control Committee of the construction, workmanship, materials or equipment of the Improvements. Preparation and recordation

of such a certificate shall be at the expense of the Owner of the improved Lot.

- p) Construction Activities: This Declaration shall not be construed so as to unreasonably interfere with or prevent normal construction activities during the construction of Improvements by an Owner (including Declarant) upon any portion of the Property. Specifically, no such construction activities shall be deemed to constitute a nuisance or a violation of this Declaration by reason of noise, dust, presence of vehicles or construction machinery, posting of signs or similar activities, provided that such construction is pursued to completion with reasonable diligence, is otherwise in compliance with the provisions of this Declaration, and conforms to usual construction practices in the area. In the event of any dispute regarding such matters a temporary waiver of the applicable provision, including but not limited to any provision prohibiting temporary waiver of the applicable provision and any provision prohibiting temporary structures, may be granted by the Architectural Control Committee, provided that such waiver shall be only for the reasonable period of such construction.
- q) Exemption of Declarant: Notwithstanding any provision in this Declaration to the contrary, neither Declarant nor any of Declarant's activities shall in any way be subject to the control of or under the jurisdiction of the Architectural Control Committee. Without in any way limiting the generality of the preceding sentence, this Declaration shall not prevent or limit the right of Declarant to excavate and grade, to construct and alter drainage patterns and facilities, to construct any and all other types of Improvements, sales and leasing offices and similar facilities, and to post signs incidental to construction, sales and leasing anywhere within the Property.
5. Dwelling Size and Construction: The livable area of each main single family residential structure, exclusive of open or screen porches, stoops, open terraces, garages or detached servants quarters shall be not less than 1,500 square feet on all lots excluding those lots designated a townhouse or garden house lots. The minimum living area on all townhouses shall be 1350 square feet and 1100 square feet in all

garden homes. The exterior walls of any residence or out building shall consist of not less than sixty (60) percent masonry construction. For purposes of definition, stucco shall not be considered masonry. All driveways from any roads as shown on the plat of The Summit to a residence on any lot shall be paved of concrete. All roofs in The Summit, Phase II, Blocks 2-7 shall be composed of 300 pound or better dimensional composition shingles, tile or standing seam metal. No shingles will be allowed as roofing material unless they are fire treated and approved by the Architectural Control Committee prior to installation. The Garden Home section in The Summit, Phase I, Block I will be permitted to have roof composed of 240 pounds or better dimensional shingle. All residences must have a two car garage with doors. No carports will be allowed.

6. Building Location: All construction shall be located within the setback line as shown on the plat of The Summit in Volume 5, Page 252, Plat Records, Kerr County, Texas, or as shown on the plat of The Summit, Phase II, in Volume 5, Page 253, Plat Records, Kerr County, Texas and re-platted at Volume 5, Page 301, Plat Records, Kerr County, Texas. If two or more lots are consolidated into a building site, these building set back provisions shall be applied to such resultant building site as if it were one original platted lot.
7. Construction Type and Term: Any construction commenced on any lot must be completed within one (1) year of the time construction was initiated and all buildings erected shall be of new construction, being constructed on site on the respective lot. Modular or ready built homes or buildings are prohibited. No house trailer, mobile home, truck body, tent, shack, garden, barn or other building (other than the main residence) shall at anytime be used for dwelling purposes or for any permanent purpose, nor shall any residence of a temporary character be permitted. Travel trailers and other small trailers belonging to individual owners of said property must be stored at the rear of the main residence upon said premises provided that they are not used for dwelling purposes.
8. Temporary Buildings: No temporary buildings shall be erected on any lot except during actual construction of a dwelling to be erected therein and then such temporary building must be on the lot on which construction is in progress and not an adjoining lot, street, or easement; and at completion of construction, the temporary building must be removed immediately. No



such temporary building shall be used for residential purposes.

9. Sewage Disposal and Water Supply: No private water wells, water supply, or sewerage systems will be permitted in the subdivision.
10. Nuisances: No noxious or offensive activity shall be permitted upon any lot nor shall anything be done thereon which may be or become an annoyance or nuisance to the neighborhood. No rubbish or debris of any kind shall be placed or permitted to accumulate upon or adjacent to any lot, and no odor shall be permitted to arise thereon, so as to render any such property or any portion thereof unsanitary, unsightly, offensive, or detrimental to any other property in the vicinity thereof or to its occupants.
11. Animals: No swine or poultry of any kind shall be raised, bred, or kept on any lot. No livestock shall be maintained on any lot. Only two cats and/or two dogs shall be allowed per single family dwelling.
12. Inoperable vehicles: No automobile, truck, trailer, or other vehicle or parts thereof, shall be abandoned on this property. No repair or maintenance on automobiles, trucks, trailers, or other vehicles shall be conducted or performed on said lands, provided that an individual land owner may perform maintenance on his privately owned vehicles if such maintenance is conducted in an enclosed structure and any such vehicle upon which such maintenance is performed shall not remain exposed to public view thereby creating an unsightly appearance to said land.
13. Hunting and Firearms: No hunting shall be allowed on "The Summit". No firearms including pellet and B-B guns shall be discharged in "The Summit".
14. Easement Use: The use of easements as shown on the recorded plat is granted to the public and to the utility companies as set forth on the said plat for the purposes of drainage, sanitary, and storm sewer lines, the location of gas, electrical, television cable, and television lines and conduits, and the maintenance thereof. Within these easements, no structure, planting or other materials shall be placed or permitted to remain which may damage or interfere with the installation and maintenance of utilities or which may change the direction of flow of easements or which may obstruct or retard the flow of water through drainage channels in the easements. The easement area

of each lot and all improvement in it shall be maintained continuously by the owner of the lot, except for those improvements for which a public authority or utility company is responsible.

15. Temporary Encroachment: During construction of any structure permitted herein, a contractor or Owner may encroach upon the adjoining property only to the extent required to construct the structure being erected on the adjoining lot. Upon completion of construction, the contractor/Owner shall replace the adjoining property to its original condition prior to construction.
16. Maintenance of Lots: No owner of any lot either vacant or improved, shall be permitted to let such lot go unmaintained and no weeds or grass shall be permitted upon any lot in excess of twelve (12) inches in height except in inaccessible areas. Lot owner shall keep their property clean at all times. No rock or gravel yards will be permitted in the subdivision.
17. Garbage and Refuse Disposal: No lot shall be used or maintained as a dumping ground for trash or garbage. Trash, garbage or other waste shall be kept in sanitary containers. No trash or garbage shall be burned on the property and no fire shall be permitted on the property unless written approval is obtained in advance from the Architectural Control Committee. All containers or other equipment for the storage or disposal of such material shall be kept in a clean and sanitary condition.
18. Storage of Materials: Storage of any type or kind of materials or products is prohibited upon all lots except that building materials may be placed or stored upon a lot when a builder is ready to commence improvements and then such material shall be placed within the property lines of the lot or parcel of land upon which improvements are to be erected and shall not be placed in the street or between the pavement or property line. No stumps, trees, underbrush or any refuse of any kind or scrap metal from the improvements being erected on any lot shall be placed on any adjoining lots, streets, or easements. All such materials, if not disposed of immediately must remain on the property upon which construction is in progress, and at the completion of such improvements, such material must be immediately removed from the property.
19. Television Antennas: No television antenna shall be allowed in the subdivision. Television satellite

receivers may be allowed upon the express written consent of the Architectural Control Committee. However, any such receiver shall be placed in an area properly landscaped so that it is concealed from view by the adjoining and adjacent landowners.

20. Fences and Walls: No fence, wall, or hedge that exceed six (6) feet in height shall be placed, constructed, or permitted to remain on any lot except the exterior fence around the perimeter of the subdivision.
21. Motorcycles: No motorcycle, motorized bicycle, go-cart, dirt bike or all terrain vehicle shall be operated on any road within The Summit as shown on the plat of same or on any lot unless such motorcycle, motorized bicycle, go-cart, dirt bike or all terrain vehicle is properly muffled. The determination of what constitutes "properly muffled" shall be solely within the discretion of the Architectural Control Committee. The primary purpose of this restriction is to prohibit noise pollution that is contrary to the common scheme of development of The Summit and it creates a nuisance to the owners of the Summit.
22. Trucks, Boats, Motor Homes, Buses, and Trailers: No truck, boat, motor home, bus, or trailer shall be left parked in the road or roads adjoining any lot except for construction and repair equipment while a residence or residences are being built or repaired in the immediate vicinity. No truck, boat, motor home, bus or trailer shall be parked on the driveway or any portion of the lot in such a manner as to be visible from any road within The Summit as described on the plat of same in excess of 72 hours within a ten (10) day period.
23. Prohibition Against Moving in Houses: No dwelling, house or other structure shall be moved into the from premises outside the said subdivision, except with the express written consent of a majority of the lot owners, each lot being allowed one vote.
24. Parking: Permanent on-the-street parking is prohibited.
25. Signs: No signs whatsoever (movable or affixed), including, but not limited to, commercial, political and similar signs, which are visible from neighboring property shall be erected or maintained on any lot except:
  - a) Such signs as may be required by law.

- b) A residential identification sign.
- c) During the time of construction of any building or other improvement, on job identification sign not larger than 5 square feet.
- d) A "for sale" or "for rent" sign, of a reasonable type, size and appearance, which is similar to other signs customarily used in Kerr County, Texas, to advertise individual parcels of residential real property.

The content and location of all signs shall be subject to such rules as the Association may promulgate. The provisions of this paragraph shall not prevent Developer from commencing, erecting, or maintaining structures or signs of any content or size on Lots owned by it when Developer, in its sole discretion, deems necessary or convenient to the development, sale, operation, or other disposition of the Lots.

26. Right of Mortgagees: Any violation of any of the easements, agreements, restrictions, reservations, or covenants contained herein shall not have the effect of impairing or affecting the rights of any mortgagee, guarantor, or trustee under any mortgage or deed of trust outstanding against the lot, at the time that the easement, agreements, restrictions, reservations, or covenants are violated. In order to encourage the granting of first mortgage liens on property within this subdivision, Developer or Association may proceed to enforce its prior lien, granted and reserved under these restrictions upon any property upon which there is outstanding a valid first mortgage lien, it shall be necessary that a sixty (60) day notice be sent to the nearest office of such first mortgage lien holder by registered mail of such intent, which notice may be a statement of the charges delinquent, together with the notation "Final sixty (60) day notification to proceed to collect maintenance fund lien." Upon request by any first lien mortgage holder, or proposed holder, Developer or Association shall furnish, for the mortgage holder's file, an executed form relating the provisions of this paragraph to the applicable individual lot.
27. Replat: Declarant hereby reserves the sole and exclusive right without joinder of any third party to replat any portion of The Summit in order to carry out the development plan as long as Declarant, its successors or assigns owns 50% of the property in said subdivision.

28. The Association:

- a) Organization: The Association shall be a nonprofit corporation created for the purposes, charged with the duties, and invested with the powers prescribed by law or set forth in its Articles and Bylaws or in this Declaration. Neither the Articles nor Bylaws shall for any reason be amended or otherwise changed or interpreted so as to be inconsistent with this Declaration. The Association may be created by Declarant at any time by the filing of the Articles with the Secretary of State of the State of Texas. Nothing in this Declaration shall prevent the creation, by provision therefor in Supplemental Declaration(s) executed and recorded by Declarant, or as to lands owned by a Major Developer, by Declarant and such Major Developer, of Subassociations to own, develop, assess, regulate, operate, maintain or manage the property subject to such Supplemental Declarations.
- b) Membership: All Owners shall automatically be Members of the Association; provided, however, that no Person shall be a Member by reason of ownership of lands used for public school or governmental or quasi-governmental purposes, or by reason of ownership of any park, public land, road, easement, right-of-way, mineral interest, or Mortgage. Membership in the Association shall be appurtenant to and shall run with the property interest the ownership of which qualifies the Owner thereof for membership. Membership may not be severed from or in any way transferred, pledged, mortgage, or alienated except together with the title to the property interest, the ownership of which qualifies the Owner thereof for membership, and then only to the transferee of title to said property interest. Any mortgage or alienation of any membership other than in connection with the mortgage or alienation of the appurtenant property interest shall be void.
- c) Voting Rights:
  - (1) Entitlement: The Association shall have three (3) classes of voting membership:
    - aa) Class A Members shall be the Owners of Lots on which single-family residences are to be or have been constructed.

Class A members shall be entitled to one (1) vote for each Lot owned.

bb) Class B Members shall be the Owners of all or a part of a Lot which, although originally platted as a single Lot, is designed to have a townhouse-patio dwelling or condominium unit constructed thereon. Class B members shall be entitled to one (1) vote for said originally platted lot until such time as certificates of occupancy are issued for individual units constructed thereon. At the time of the issuance of said certificate of occupancy for an individual unit, the Owner of each individual Lot on which a townhouse-patio or condominium unit is located shall be entitled to one (1) vote. The one (1) vote allowed for the Owner of the originally platted Lot shall cease at such time as the last residential unit on said parcel of property is completed and a certificate of occupancy for same is issued.

cc) Class C Members shall be the Declarant. Declarant shall be entitled to the number of votes to which its property ownership entitles it under the Class A and B memberships outlined above. In addition, for every one (1) vote to which Declarant is entitled by virtue of the Class A and B Memberships, Declarant shall be entitled to an additional nine (9) votes until the votes which are owned by persons other than Declarant total, in the aggregate, eighty percent (80%) of the total number of votes under the Class A and B memberships. Thereafter, Declarant shall be entitled only to its votes under the Class A and B memberships; provided, however, that if Declarant loses its additional votes under this subparagraph, Declarant may thereafter regain such votes by the addition of new land to the Property as herein provided, if such addition of land lowers the percentage of votes owned by Persons other than Declarant to less than eighty percent (80%) of the total number of votes under the Class A

and B memberships. This Paragraph 28(1)(cc) may not be amended without Declarant's express approval.

(2) Joint or Common Ownership: Any property interest, entitling the Owner(s) thereof to vote as herein provided, held jointly or in common by more than one Person shall require that the Owner(s) thereof designate, in writing, the Person who shall be entitled to cast such vote(s) and no other Person shall be authorized to vote on behalf of such property interest. A copy of such written designation shall be filed with the Board before any such vote may be cast, and, upon the failure of the Owner thereof to file such designation, such votes shall neither be cast nor counted for any purpose whatsoever.

(3) Proxy Voting: Any Owner, including Declarant, may give a revocable written proxy to any Person authorizing such Person to cast the Owner's votes on any matter. Such written proxy shall be in such form as may be prescribed by the Bylaws, but no such proxy shall be valid for a period of greater than eleven (11) months.

(4) Cumulative Voting: Cumulative voting shall not be allowed.

(5) Vote Casting: The Person holding legal title to the property shall be entitled to cast the vote allocated to such property and not the Person merely holding beneficial title to the same unless such right is expressly delegated to the beneficial owner thereof in writing.

d) Meetings: There shall be an annual meeting of the Members of the Association at such reasonable place and time as may be designated in the Bylaws. No notice need be given of any annual meeting held at the time and place specified in the Bylaws, but the Board shall have the power to designate a different time and place for any annual meeting, and in such case, written notice of the meeting shall be delivered not less than ten (10) nor more than fifty (50) days prior to the date fixed for said meeting, to all Members. All notices of meetings shall be addressed to each Member as his address appears on the books of the Association.

(1) Quorum: The presence at any meeting, in person or by proxy, of Members entitled to vote at least a majority of the total votes outstanding shall



constitute a quorum. If any meeting cannot be held because a quorum is not present, the Members present, either in person or by proxy, may adjourn the meeting to a time not less than forty-eight (48) hours nor more than thirty (30) days from the time set for the original meeting, at which adjourned meeting the quorum requirement shall be waived. Action may be taken by a vote of a majority of the votes present at such adjourned meeting.

(2) Presiding Officer: The President, or in his absence the Vice-President, shall call meetings of Members to order and act as chairman of such meetings. In the absence of both officers, any Member entitled to vote or any proxy of any such Member may call the meeting to order, and a chairman of the meeting shall be elected.

(3) Vote Necessary: Except as provided otherwise in this Declaration, any action may be taken at any legally convened meeting of the Members upon the affirmative vote of the Members having a majority of the total votes present at such meeting in person or by proxy.

(4) Bylaws: The Board may adopt Bylaws and such other rules and regulations as it deems appropriate to govern the Association and its procedures, including but not limited to the procedures for calling special meetings.

e) Duties of the Association: Subject to and in accordance with these restrictions, the Association acting through the Board shall have and perform each of the following duties:

(1) Association Property:

aa) Ownership and Control: To accept, own, operate and maintain all Common Area which may be conveyed or leased to it by Declarant, together with all improvements of whatever kind and whatever purpose which may be located in said areas and subject to any restrictions or encumbrances of record, including but not limited to the rights of any utility provider to spray treated effluent thereon; and to accept, own operate and maintain all other property, real and personal, conveyed or leased to the Association by Declarant.

- bb) Repair and Maintenance: To maintain in good repair and condition all Association Property.
  - cc) Taxes: To pay all real and personal property taxes and other taxes and assessments levied upon or with respect to any Association Property, to the extent that such taxes and assessments are not levied directly upon the Members. The Association shall have all rights granted by law to contest the legality and the amount of such taxes and assessments.
- (2) Maintenance Obligation: To operate, maintain, repair, replace, landscape and improve, as appropriate, all of the following described facilities constructed within the Property: (i) all streets and roadways within the Property which have been completed but not accepted for maintenance by the appropriate governmental entity; (ii) all stormwater detention, retention and filtration systems (to the extent that such facilities are not operated and maintained by the City of Kerrville, Texas); (iii) all entrances, median strips, roadway islands or other non-paved areas within any Common Area; and (iv) all street lights and other lighting facilities within any Common Area, or any dedicated rights-of-way, including without limitation, all electrical and maintenance expenses incurred in connection with said lighting facilities.
  - (3) Insurance: To obtain and maintain in effect policies of insurance adequate, in the opinion of the Board, in kind and amount to carry out the Association functions.
  - (4) Records: To keep books and records of the Association's affairs.
  - (5) Other: To carry out and enforce all duties of the Association set forth in this Declaration.
- f) Powers and Authority of the Association: The Association shall have the powers of a Texas nonprofit corporation, subject only to such limitations upon the exercise of such power as are expressly set forth in this Declaration. It shall further have the power to do and perform any and all acts which may be necessary or proper for or incidental to the exercise of any of the express powers granted to it by the laws of Texas

or by this Declaration. Without in any way limiting the generality of the two preceding sentences, the Association shall have the power and authority at all times as follows:

- (1) Assessments: To levy assessments as provided in Paragraph 30 below. An assessment is defined as that sum which must be levied in the manner and against the property set forth in Paragraph 30 hereof in order to raise the total amount for which the levy in question is being made.
- (2) Right of Entry and Enforcement: To enter at any time in an emergency or in a non-emergency, after twenty-four (24) hours written notice, without being liable to any Owner, upon any portion of the Property or into any improvement thereon, or onto any Common Area for the purpose of enforcing this Declaration or for the purpose of maintaining or repairing any area, herein established, at the expense of the Owner thereof, if, for any reason whatsoever, the Owner thereof fails to maintain or repair any such area as required by this Declaration. The Association shall also have the power and authority from time to time, in its own name and on its own behalf, or in the name of and on behalf of any Owner who consents thereto, to commence and maintain actions and suits to enforce, by mandatory injunction or otherwise, or to restrain or enjoin, any breach or threatened breach of this Declaration.
- (3) Rules and Bylaws: To make, establish and promulgate, and in its discretion to amend or repeal and re-enact, such Rules and Bylaws of The Summit as it deems proper, covering any and all aspects of its functions, including the use and occupancy of Association Property, provided only that such Rules and Bylaws are not in conflict with this Declaration. Without limiting the generality of the foregoing, such Summit Rules may set dues and fees and prescribe the regulations governing the operation of Association Property. Such Summit Rules may also prescribe regulations governing the use of the Common Area owned by the Association and establish charges for the use of such Common Area by Owners or non-Owners. Each Member shall be entitled to examine such Rules and Bylaws of The Summit at any time during normal working hours at the principal office of the Association.

- (4) Financing: To execute Mortgages, both construction and permanent, for the construction of facilities, including improvements on property owned by or leased to the Association, and to accept lands in the Common Area whether or not improved, from Declarant subject to Mortgages or by assuming Mortgages. Financing may be effected through conventional mortgages or deeds of trust, the issuance and sale of development or other bonds, or in any other form or manner as may be deemed appropriate by the borrower, whether Declarant or the Association. The Mortgage or other security interest given to secure repayment of any debt may consist of a first, second or other junior lien as shall be deemed appropriate by borrower, whether Declarant or the Association, on the improvement or other facility to be constructed, together with such underlying and surrounding lands as the borrower deems appropriate. The debt secured by such Mortgage or other security instrument may be retired from and secured by the revenues generated by dues, use fees, assessment of the Members of the Association, or otherwise, or any combination thereof, as may be deemed appropriate by Declarant or the Association, as the case may be, but subject to the limitations imposed by this Declaration.
- (5) Conveyances: To grant and convey to any person or entity the real property and/or other interest therein, including fee title, leasehold estates, easements, rights-of-way, or Mortgages out of, in, on, over, or under any Association Property, subject however, to all limitations, restrictions and conditions thereon, including all those set forth herein for the purpose of constructing, erecting, operating or maintaining thereon, therein or thereunder:
- aa) Parks, parkways, campgrounds, or other recreational facilities or structures;
  - bb) Roads, streets, walks, driveways, trails, and paths;
  - cc) Lines, cables, wires, conduits, pipelines or other devices for utility purposes;
  - dd) Sewers, water systems, storm water drainage systems, sprinkler systems, and pipelines; and

ee) Any similar public, quasi-public, or private improvements or facilities.

Nothing above contained, however, shall be construed to permit use or occupancy of any improvement or other facility in a way which would violate applicable use and occupancy restrictions imposed thereon by other provisions of this Declaration.

- (6) **Manager:** To retain and pay for the services of a Manager to manage and operate the Association, including the Association Property, to the extent deemed advisable by the Board. Additional personnel may be employed directly by the Association or may be furnished by the Manager. To the extent permitted by law, the Association and the Board may delegate any other duties, powers and functions to the Manager or such other person or entity as they deem fit. The Owners hereby release the Association and the members of the Board from liability for any omission or improper exercise by the Manager of any such duty, power or function so delegated.
- (7) **Legal and Accounting Services:** To retain and pay for legal and accounting services necessary or proper in the operation of the Association, the operation and management of the Association Property, the enforcement of the Restrictions, Covenants & Conditions of The Summit-Phase I and The Summit-Phase II, or in the performance of any other duty, right, power, or authority of the Association.
- (8) **Association Property Services:** To pay for water, sewer, garbage removal, landscaping, gardening, and all other utilities, services and maintenance for the Association Property.
- (9) **Other Areas:** To maintain and repair easements, roads, roadways, rights-of-way, parks, parkways, median strips, sidewalks, paths, trails, ponds, lakes, and other areas of the Property, as appropriate.
- (10) **Recreational Facilities:** To own and operate any and all types of facilities for both active and passive recreation. The Association, with the consent of Declarant, may open the Common Area for use by non-Owners and may levy charges in such

amount as may be deemed reasonable by the Association for the use of the Common Area by either Owners or non-Owners.

- (11) Other Services and Properties: To obtain and pay for any other property and services, and to pay any other taxes or assessments which the Association or the Board is required to secure or to pay for pursuant to applicable law or the terms of the Restrictions, Covenants & Conditions of The Summit-Phase I and The Summit-Phase II.
- (12) Construction on Association Property: To construct new Improvements or additions to the Association Property.
- (13) Collection for Subassociation: To levy and collect on behalf of and for the account of any Subassociation any assessment made by a Subassociation created in conformance with the requirements of this Declaration.
- (14) Contracts: To enter into contracts with Declarant and with Subassociations, Major Developers, and other Persons on such terms and provisions as the Board shall determine, to operate and maintain any Common Area, or to provide any service or perform any function on behalf of Declarant, Subassociation, Major Developer or other person.
- (15) Permit and Licenses: To obtain and hold any and all types of permits and licenses, and to operate restaurants and club facilities if applicable.
- (16) Own Property: To acquire and own and to dispose of all manner of real and personal property, whether by grant, lease, gift, or otherwise, subject however, to all limitations, restrictions and conditions thereon, including all those set forth herein.
- (17) Create Another Association: To create a subsidiary or other association to have the rights and powers, and to perform the duties, obligations, or functions necessary to the obtaining of a tax exemption, if it shall ever be ruled or held that an exemption under the Internal Revenue Code is unavailable to the Association under this Declaration; or alternatively, the Association may retain the rights, powers, duties, obligations, or functions which prevent the obtaining of the tax exemption and transfer some

or all of its other rights, powers, duties, obligations, and functions to such subsidiary or other association.

**g) Indemnification:**

(1) Determination by Board: The Association shall indemnify any person who was or is a party, or is threatened to be made a party to any threatened, pending or completed action, suit or proceeding, whether civil, criminal, administrative, or investigative by reason of the fact that he is or was a director, officer, committee member, employee, servant or agent of the Association against expenses (including attorney's fees, judgments, fines, and amounts paid in settlement) actually and reasonably incurred by him in connection with such action, suit or proceeding if it is found and determined by the Board or a Court that he (1) acted in good faith and in a manner he reasonably believed to be in, or not opposed to, the best interests of the Association, or (2) with respect to any criminal action or proceeding, had no reasonable cause to believe his conduct was unlawful. The termination of any action, suit or proceeding by settlement, or upon a plea of Nolo Contendere or its equivalents, shall not of itself create a presumption that the person did not act in good faith or in a manner which he reasonably believed to be in, or not opposed to, the best interest of the Association, or, with respect to any criminal action or proceeding, had reasonable cause to believe that his conduct was unlawful.

(2) Insurance: The Board may purchase and maintain insurance on behalf of any person who is or was a director, officer, committee member, employee, servant or agent of the Association, against any liability asserted against him or incurred by him in any such capacity, or arising out of his status as such, whether or not the Association would have the power to indemnify him against such liability hereunder or otherwise.

**29. Association Property:**

a) Use: Each Owner, the members of his family who reside with him and each lessee of any portion of the Property and the members of his family who reside with him within the Property shall be entitled to use the Association Property subject to:



- (1) the provisions of the Restrictions, Covenants & Conditions of The Summit-Phase I and The Summit-Phase II, and each person who uses any Association Property, in using same, shall be deemed to have agreed to comply therewith;
- (2) the right of the Association to charge reasonable dues and use fees;
- (3) the right of the Association to suspend the rights to the use of any Association Property by any Member or lessee and their respective families, guests and invitees for any period during which any Assessment against the Member's property remains past due and unpaid; and, after Notice and Hearing by the Board, the right of the Association to invoke any remedy set forth herein for any other infraction;
- (4) the right of the Association, upon demand to require that a security deposit be made and kept with the Association to secure all sums, and to guarantee performance of all duties, due and owing or to become due and owing to the Association;
- (5) such rights to use Association Property as may have been granted to others by the Association or prior owners of the Association Property; and
- (6) such covenants, conditions and restrictions as may have been imposed by the Association or prior owners of the Association Property.

b) Damages: Each Member and lessee described above shall be liable to the Association for any damage to Association Property which may be sustained by reason of the negligent or intentional misconduct of such person or of his family, guests or invitees. If the property, the ownership or leasing of which entitles the Owner or lessee thereof to use Association Property, is owned or leased jointly or in common, the liability of all such joint or common Owners or lessees shall be joint and several. The amount of such damage may be assessed against such person's real and personal property on or within the Property, including the leasehold estate of any lessee or the lessor of such lessee, and may be collected as provided in Paragraph 30 below for the collection of Assessments.

c) Damage and Destruction: In case of destruction of or damage to Association Property by fire or other casualty, the available insurance proceeds shall be

paid to the Association, which may contract to repair or rebuild the Association Property so damaged. Should the insurance proceeds be insufficient to pay all of the costs of repairing or rebuilding the damage, the Association may levy a special Assessment to make good any deficiency. If the Board determines not to rebuild any property so destroyed or damaged, or to build facilities substantially different from those which were destroyed or damaged, it shall call a special meeting of the Members to consider such decision. If the Members, by three-fourths (3/4) of the votes cast at such meeting, elect to ratify such decision, the Board shall act accordingly; but if the Members do not by such percentage elect to ratify such decision, the Board shall proceed to repair or rebuild the damaged or destroyed facility with payment therefor to be made as set forth in this section.

### 30. Funds and Assessments:

#### a) Assessments:

- (1) The Association may levy from time to time an Assessment against each Owner for a sum equal to a percentage of, or a dollar amount associated with, each One thousand Dollars (\$1,000.00) of assessed value of that portion of the Property (land and improvements) owned by such Owner as assessed by Kerr County, Texas for ad valorem tax purposes for the preceding year.
- (2) Where the obligation to pay an Assessment first arises after the commencement of the year or other period for which the Assessment was levied, the Assessment shall be prorated as of the date when said obligation first arose, in proportion to the amount of the Assessment year or other period remaining after said date.
- (3) Each unpaid Assessment together with such interest thereon and costs of collection thereof as hereinafter provided, shall be the personal obligation of the Owner of the property against which the Assessment fell due, and shall become a vendor's lien against each such Lot and all improvements thereon. The Association may enforce payment of such Assessments in accordance with the provisions of this Paragraph.

- b) Maintenance Fund: The Board shall establish a fund (the "Maintenance Fund") into which shall be deposited all monies paid to the Association and from which

disbursements shall be made in performing the functions of the Association under this Declaration. The funds of the Association must be used solely for purposes related to the areas and improvements owned by or leased to the Association, or subject to these Restrictions for maintenance or operation by the Association or otherwise for purposes authorized by this Declaration, as it may from time to time be amended. Nothing contained herein shall limit, preclude or impair the establishment of other maintenance funds by a Subassociation pursuant to any Supplemental Declaration.

- c) **Regular Annual Assessments:** Prior to the beginning of each fiscal year, the Board shall estimate the expenses to be incurred by the Association during such year in performing its functions under the Restrictions, Covenants & Conditions of The Summit-Phase I and The Summit-Phase II, including a reasonable provision for contingencies and appropriate replacement reserves, less any expected income and any surplus from the prior year's fund. Except in the case of specific area Assessments provided for herein, uniform and equal Assessments (i.e., assessments based on uniform and equal percentages of tax valuation or uniform and equal dollar charges per \$1,000.00 of tax valuation) sufficient to pay such estimated net expenses shall then be levied against all Owners as herein provided. If the sums collected prove inadequate for any reason, including nonpayment of any individual Assessment, the Association may at any time, and from time to time, levy further Assessments in the same manner as aforesaid. All such regular Assessments shall be due and payable to the Association during the fiscal year in equal monthly installments on or before the first day of each month, or in such other manner as the Board may designate in its sole and absolute discretion.
- d) **Special Assessments:** In addition to the regular annual Assessments provided for above in Paragraph 30(c), the Board may levy special Assessments whenever in the Board's opinion such special Assessment are necessary to enable the Board to carry out the mandatory functions of the Association under the Restrictions, Covenants & Conditions of The Summit-Phase I and The Summit-Phase II, and whenever, in the Board's opinion, special Assessments are necessary to enable the Board to carry out the optional functions of the Association under the Restrictions, Covenants & Conditions of The Summit-Phase I and The Summit-Phase II.

- e) Assessment Benefitting Specific Areas: The Association shall also have authority to levy Special Assessments against specific local areas and improvements to be expended for the benefit of the properties so assessed. The assessments levied under this Section shall be levied in proportion to the benefits conferred or to be conferred, as determined by the Board, and therefore the amount levied against each parcel of land or improvement need not be equal. Any such Assessments shall constitute a lien on the properties so assessed and such liens shall be enforced in the same manner and to the same extent as provided for regular and special Assessments in this Paragraph.
- f) Subassociation Assessments: The Association shall have the authority to levy and collect assessments on behalf of any Subassociation created pursuant to the Declaration. No Subassociation shall have the authority to levy and collect assessments independently of the Association without the prior written consent of the Association acting through the Board. All assessments levied by the Association on behalf of any Subassociation shall be tendered by the Association to the Subassociation within a reasonable time; provided, however, that the Association shall be allowed to retain out of such funds a reasonable collection fee. The assessments levied by the Association on behalf of any Subassociation shall constitute a lien on the properties assessed and such liens shall be enforced in the same manner and to the same extent as provided for regular and special Assessments in this Section.
- g) Late Charges: If any Assessment, whether regular or special, is not paid within fifteen (15) days after it is due, the Owner may be required by the Board to pay a late charge at such rate as the Board may designate from time to time; provided however such charge shall never exceed the maximum charge permitted under applicable law.
- h) Unpaid Assessments as Liens: The amount of any delinquent Assessment, whether regular, special, or for the benefit of a specific area or a Subassociation, assessed against any property and any late payment charge attributable thereto, plus interest on such assessment and late payment charge at a rate of eighteen percent (18%) per annum simple interest, (not to exceed the maximum charge permitted under applicable law) and the costs of collecting the same, including reasonable attorney's fees, shall be the personal obligation of the Owner of the property against which the Assessment fell due and shall be a lien upon such

property, including any Lot and the Improvements thereon, and any condominium unit. A certificate executed and acknowledged by any member of the Board stating the indebtedness secured by such lien shall be conclusive upon the Association as to the amount of such indebtedness as of the date of the certificate, in favor of all persons who rely thereon in good faith, and such certificate shall be furnished to any Owner upon request at a reasonable fee.

- i) **Mortgage Protection:** Notwithstanding any other provision of the Restrictions, Covenants & Conditions of The Summit-Phase I and The Summit-Phase II, no lien created under this Section 30 or under any other section of this Declaration, nor any lien arising by reason of any breach of the Restrictions, Covenants & Conditions of The Summit-Phase I and The Summit-Phase II, nor the enforcement of any provision of this Declaration or of any Supplemental Declaration shall defeat or render invalid the rights of the beneficiary under any recorded Mortgage of first and senior priority now or hereafter given upon a Lot or condominium unit, made in faith and for value. However, after the foreclosure of any such first Mortgage or after conveyance in lieu of foreclosure, such Lot or condominium unit shall remain subject to the Restrictions, Covenants & Conditions of The Summit-Phase I and The Summit-Phase II and shall be liable for all regular and special Assessments levied prior to completion of such foreclosure or delivery of such conveyance whether falling due before or after such completion or such delivery.
- j) **Effect of Amendments on Mortgages:** Notwithstanding the provision of Section 31(d) below, no amendment of this Declaration shall affect the rights of any Beneficiary whose Mortgage has the first and senior priority as in Section 30i) provided and who does not join in the execution thereof, provided that such Mortgage is recorded in the Real Property Records of Kerr County, Texas, prior to the recordation of such amendment; provided however, that after foreclosure, or conveyance in lieu of foreclosure the property which was subject to such Mortgage or deeds of trust shall be subject to such amendment.
- k) **Subordination:** By subordination agreement executed by the Board, the benefits of Sections 30i) and 30j) above may, in the sole and absolute discretion of the Board, be extended to a Beneficiary not otherwise entitled thereto if the Board deems such action to be appropriate.

- a) Term: These covenants of restrictions are to run with the land and shall be binding on all parties having any right, title or interest in the lots in the Summit and all persons claiming under them until January 1, 2006, after which time said covenants and restrictions shall be automatically extended for successive periods of ten (10) years unless an instrument signed by not less than two-thirds (2/3) of the then owners of the lots is filed for record in Kerr County, Texas, altering, rescinding or modifying said covenants and restrictions in whole or in part.
- b) Enforcement: The covenants, reservations, easements and restrictions set out herein are for the benefit of the undersigned, their heirs, successors and assigns and equally for the benefit of any subsequent owner of a lot or lots in The Summit and his heirs, executors, administrators and assigns. Accordingly, all of the covenants, reservations, and easements and restrictions contained herein shall be construed to be covenants running with the land, enforceable at law or in equity, by any one or more of said parties. The covenants, restrictions, easements and obligations herein contained are performable and shall be enforceable in Kerr County, Texas.
- c) Severability: The invalidity, abandonment or waiver of any one of these covenants, reservations, easements, and restrictions shall in no way effect or impair the other covenants, reservations, easements and restrictions which shall remain in full force and effect.
- d) Amendment: This Declaration shall be amended during the first 10 year period by an instrument signed by not less than two-thirds (2/3) of the lot owners. After ten (10) years, this Declaration may be amended by an instrument signed by not less than two-thirds (2/3) of the lot owners. To be valid, any amendment must be recorded in the Deed Records of Kerr County, Texas.
- e) Acceptance of Declaration: By acceptance of a deed, or by acquiring any ownership interest in any real property included within this Declaration, each person or entity, for himself or itself, his heirs, personal representatives, successors, transferees and assigns, binds himself, his heirs, personal representatives, successors, transferees and assigns, to all of the provisions, restrictions, covenants, rules and



regulations now or hereafter imposed by this Declaration and any amendments thereof. In addition, each such person by so doing thereby acknowledges that this Declaration sets forth a general scheme for the improvement and development of the real property covered thereby.

IN WITNESS THEREOF, the undersigned, being the Developer herein, has hereunto set its hand this 24th day of April, 1989.

KERR DEVELOPMENT CO., INC.

BY: Frank Horak  
President

FILED FOR RECORD

4:02 PM

JUN 20 1989

PATRICIA DYE

County Clerk, Kerr County, Texas  
Patricia Dye

RECORDED IN Real Property  
FILE DATE: June 20, 1989  
FILE TIME: 4:02 O'CLOCK P  
VOL. 513 PAGE 430  
RECORDING DATE

JUN 20 1989

STATE OF TEXAS

COUNTY OF KERR

§  
§  
§



PATRICIA DYE  
COUNTY CLERK, KERR COUNTY  
BY Patricia Dye  
Deputy

This instrument was acknowledged before me on this the 24th day of April, 1989, by FRANK HORAK as President of KERR DEVELOPMENT CO., INC.



NOTARY PUBLIC IN AND FOR  
THE STATE OF TEXAS

Patricia Dye  
(PRINTED NAME OF NOTARY)

MY COMMISSION EXPIRES: 1991


TEXASBANC SAVINGS ASSOCIATION, as the holder of a lien against the Property under the deed of trust of record in Volume 502, Page 710, of the Deed Records of Kerr County, Texas, and under the deed of trust of record in Volume 502, Page 725, of the Deed Records of Kerr County, Texas, hereby joins herein for the purposes of evidencing its consent to the foregoing and subordinating all liens against the Property to this Declaration.

TEXASBANC SAVINGS ASSOCIATION

BY: Bob L. Mauldin  
Bob L. Mauldin, Sr. Vice President

STATE OF TEXAS §  
COUNTY OF Montgomery §

This instrument was acknowledged before me on this the 21 day of April, 1989, by Bob L. Mauldin, as Sr. Vice President of TEXASBANC SAVINGS ASSOCIATION, a corporation, on behalf of said corporation.



Kay H. Traylor  
NOTARY PUBLIC IN AND FOR  
THE STATE OF TEXAS  
Kay H. Traylor  
(PRINTED NAME OF NOTARY)

MY COMMISSION EXPIRES: 5-8-89

I, the undersigned, being a duly qualified Notary Public for the State of Texas, do hereby certify that the foregoing was duly acknowledged before me on this day of April, 1989, at the County of Montgomery, State of Texas, and that the same was duly recorded in the Official Public Records of said County, Texas, on this day of June, 1989.

JUN 20 1989



Patricia Dye  
COUNTY CLERK, KERR COUNTY, TEXAS



VOL. 573 PAGE 485  
CONSENT AND JOINDER OF PROPERTY OWNER

The undersigned, as the Owner of a portion of the Property known as "The Summit" in Kerr County, Texas, according to the maps or plats filed of record in Volume 5, Page 252, Volume 5, Page 253, and Volume 5, Page 301, of the Map or Plat Records of Kerr County, Texas, hereby joins herein for the purposes of evidencing the undersigned's consent to and joinder in the Second Amended Restrictions, Covenants & Conditions of The Summit-Phase I and The Summit-Phase II.

CALICO CONSTRUCTION CO., INC.

BY: 

(signature)

FRANK HORAK  
(printed name)

Lot 16, Block 2, Phase II  
(property description)

Lot 1-6, Block 4, Phase II  
(property description)

Lot 1, Block 7, Phase II  
(property description)

Lot 7, Block 1, Phase I  
(property description)

Lot 7, Block 2, Phase II  
(property description)

STATE OF TEXAS        §  
                              KERR        §  
COUNTY OF KERR        §

This instrument was acknowledged before me on this the 24<sup>th</sup> day of April, 1989, by FRANK HORAK as President of CALICO CONSTRUCTION CO., INC., a Texas corporation, on behalf of said corporation.



  
NOTARY PUBLIC IN AND FOR  
THE STATE OF TEXAS

FRANK HORAK  
(PRINTED NAME OF NOTARY)

MY COMMISSION EXPIRES: 1991

CONSENT AND JOINDER OF PROPERTY OWNER

The undersigned, as the Owner of a portion of the Property known as "The Summit" in Kerr County, Texas, according to the maps or plats filed of record in Volume 5, Page 252, Volume 5, Page 253, and Volume 5, Page 301, of the Map or Plat Records of Kerr County, Texas, hereby joins herein for the purposes of evidencing the undersigned's consent to and joinder in the Second Amended Restrictions, Covenants & Conditions of The Summit-Phase I and The Summit-Phase II, attached hereto and made a part hereof for all purposes.


Glenn H. Johnson  
(signature)  
GLENN H. JOHNSON  
(printed name)

Margaret A. Johnson  
(signature)  
MARGARET A. JOHNSON  
(printed name)

Lot 3, Block 1, Phase 1  
(property description)

STATE OF TEXAS §  
COUNTY OF KERR §

This instrument was acknowledged before me on this the 22 day of April, 1989, by GLENN H. JOHNSON.



Carolyn Gulzon  
NOTARY PUBLIC IN AND FOR  
THE STATE OF TEXAS  
(PRINTED NAME OF NOTARY)

STATE OF TEXAS §  
COUNTY OF KERR §

MY COMMISSION EXPIRES: \_\_\_\_\_

This instrument was acknowledged before me on this the 24 day of April, 1989, by MARGARET A. JOHNSON.



Carolyn Gulzon  
NOTARY PUBLIC IN AND FOR  
THE STATE OF TEXAS  
(PRINTED NAME OF NOTARY)

MY COMMISSION EXPIRES: \_\_\_\_\_

FILED FOR RECORD

4:03 PM

JUN 20 1989

PATRICIA DYE  
County Clerk, San Diego, Texas  
*Patricia Dye*

Return to:

McMurch & Assoc. PC.

3603 North Belt East

Suite 1470

Houston, TX 77060

FIDELITY ABSTRACT AND TITLE CO.  
Ph 806-4311 Kerrville, Texas

MASTER

456

Vol 73 Page 239

AMENDMENT TO RESTRICTIONS, COVENANTS AND  
CONDITIONS OF THE SUMMIT (PHASE I AND PHASE II)

The undersigned hereby enter into this Amendment upon and pursuant to the terms, provisions and stipulations herein set forth on the date and year hereinafter set forth and the undersigned hereby confirm, acknowledge and ratify the recitals hereinafter set forth;

A. Kerr Development Co., Inc., is the successor in interest of Benke Mountain Development Company and has assigned its interest and right as Declarant under the restrictions applicable to The Summit, Phase I and The Summit, Phase II to Top Investments who is therefore the successor in interest to Kerr Development Co., Inc., thereunder.

B. The Summit, Phase I, and The Summit, Phase II, according to the maps or plats thereof filed of record in Volume 5, Page 253, Volume 5, Page 301, and Volume 5, Page 252, are encumbered with the following restrictions, herein collectively referred to as the "Restrictions":

<u>Date</u>	<u>Recording Information</u>
1-27-87	Vol. 413, Pg. 1, Deed Records, Kerr County, Texas
5-22-87	Vol. 430, Pg. 276, Deed Records, Kerr County, Texas
9-30-87	Vol. 445, Pg. 380, Deed Records, Kerr County, Texas

C. The Restrictions have been amended by the Amendment recorded in Volume 513, Page 450, Real Property Records, Kerr County, Texas, which Amendment is dated April 24, 1989.

D. The undersigned parties desire to hereby further amend the Restrictions as herein set forth.

NOW, THEREFORE, for and in consideration of the premises, the mutual benefits herein contained and other good and valuable consideration, the receipt and sufficiency of which is hereby acknowledged and confessed and pursuant to the terms and provisions of the Restrictions, as amended, the Restrictions and the documents hereinabove referenced shall be amended by the undersigned who constitute two-thirds (2/3rds) of the lot owners within the properties covered by the Restrictions, as hereinabove referenced and as referenced in the Restrictions hereinabove set forth, to provide as follows:

1. The "DEVELOPER" shall mean and refer to Top Investments, a Texas partnership, and its successors and assigns, as set forth in and designated in a writing which expressly sets forth that such rights as DEVELOPER are being assigned to such successor and assignee and the mere conveyance of all or any portion of any property owned by said entity and party without the express written assignment of the rights thereof shall not be sufficient to constitute an assignment in whole or in part of such rights as DEVELOPER and DECLARANT. The term "DECLARANT" shall be the same as DEVELOPER as set forth above, and its successors and assigns subject to the provisions hereof as to

assignment and succession.

2. Top Investments, shall have and is vested with all rights, privileges, benefits and authorities of the DECLARANT and DEVELOPER arising under the Restrictions, as amended and herein referenced, notwithstanding any document or provision to the contrary, which rights, privileges, benefits and authorities shall inure to the benefit of its successors and assigns upon assignment as hereinabove provided with respect to the succession and assignment for the rights of DECLARANT and DEVELOPER.

3. Except as herein provided the Restrictions, as amended, shall remain in full force and effect and are acknowledged and confirmed to be in full force and effect and enforceable under and pursuant to the terms and provisions of the documents and instruments referenced hereinabove.

IN WITNESS WHEREOF, the undersigned have executed this Amendment as of the 30 day of SEPTEMBER, 1992.


TOP INVESTMENTS

BY: [Signature]  
Name: KERAN LEHMANN  
Title: PARTNER

THE STATE OF TEXAS §

COUNTY OF KERR §

This instrument was acknowledged before me this 30th day of September, 1992, by KERAN LEHMANN, Partner TOP INVESTMENTS.



[Signature]  
Notary Public, State of Texas


SEE ATTACHED SIGNATURE PAGES FOR THE OWNERS OF PORTIONS OF THE PROPERTIES HEREIN REFERENCED ACCORDING TO THE PLATS HEREINABOVE REFERENCED WHO JOIN HEREIN FOR THE PURPOSES OF EVIDENCING THEIR CONSENT, JOINDER AND APPROVAL OF THIS AMENDMENT PURSUANT TO AND IN ACCORDANCE WITH THE TERMS AND PROVISIONS OF THE RESTRICTIONS, AS AMENDED, AND THE TERMS AND PROVISIONS OF THE DOCUMENTS HEREINABOVE REFERENCED.

Signature Page**Name**Carl StultsCarl Stults  
Signature**Address**128 Mesa del Sol**Lots Owned****Lot**21  
\_\_\_\_\_  
\_\_\_\_\_  
\_\_\_\_\_  
\_\_\_\_\_  
\_\_\_\_\_**Block**1  
\_\_\_\_\_  
\_\_\_\_\_  
\_\_\_\_\_  
\_\_\_\_\_  
\_\_\_\_\_**Phase**1  
\_\_\_\_\_  
\_\_\_\_\_  
\_\_\_\_\_  
\_\_\_\_\_  
\_\_\_\_\_

THE STATE OF TEXAS §

COUNTY OF Kerr §This instrument was acknowledged before me this 2nd day of December, 1992, by Carl Stults.Rhonda McGuire  
Notary Public, State of Texas

6\RE\AM1



RECORDERS NOTE  
 AT TIME OF RECORDATION INSTRUMENT FORMS  
 TO BE MADE FOR BEST PHOTOGRAPHIC  
 REPRODUCTION DUE TO DEPTH & SHARPNESS OF  
 PRINT, COLOR OF PRINT OR INK, SHARPNESS OF  
 PAPER, ILLEGIBILITY, GARBAGE OR PHOTO COPY, ETC.

Signature Page

Name

RALPH R. HOLMER

JUNELL L. HOLMER

Address

126 MESA DEL SOL

Ralph R. Holmer  
Signature  
Junell L. Holmer

Lots Owned

Lot

22

Block

ONE

Phase

ONE


THE STATE OF TEXAS §

COUNTY OF Kerr §

This instrument was acknowledged before me this 2<sup>nd</sup> day of December, 1992, by Ralph Junell Holmer.


Rhonda McGuire  
Notary Public, State of Texas

6\RE\AM1



Any person who signs this instrument after the date of the recording of this instrument shall be deemed to have agreed to the terms and conditions of this instrument.

JAN 19 1993



Signature Page

Name

BILL M. BROWNBill M. Brown  
Signature

Address

1116 Tivy  
KERRVILLE, TX 78028Lots Owned

Lot

Block

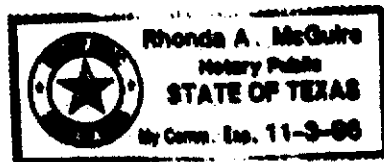
Phase

2811

THE STATE OF TEXAS

COUNTY OF KerrThis instrument was acknowledged before me this 2nd day of December, 1992, by Bill Brown.Rhonda McGuire  
Notary Public, State of Texas

6\RE\AM1





Signature Page

Name

MORGAN R. KELLY

Signature

Morgan R. Kelly

Address

108 Mesa Del Sol  
Marville, Texas 78028

Lots Owned

Lot

31  
\_\_\_\_\_  
\_\_\_\_\_  
\_\_\_\_\_  
\_\_\_\_\_  
\_\_\_\_\_

Block

one  
\_\_\_\_\_  
\_\_\_\_\_  
\_\_\_\_\_  
\_\_\_\_\_  
\_\_\_\_\_

Phase

one  
\_\_\_\_\_  
\_\_\_\_\_  
\_\_\_\_\_  
\_\_\_\_\_  
\_\_\_\_\_


THE STATE OF TEXAS §

COUNTY OF Kerr §

This instrument was acknowledged before me this 2<sup>nd</sup> day of December, 1992, by Morgan R. Kelly.

Rhonda M. Moore  
Notary Public, State of Texas

6\RE\AM1



Signature Page

Name

HERMAN R GEYER  
ANITA L. GEYER

Herman R Geyer  
Signature Anita L. Geyer

Address

111 EAGLEVIEW Rd. - Carriage Hills  
Fredericksburg, TX. 78624

Lots Owned

<u>Lot</u>	<u>Block</u>	<u>Phase</u>
<u>32 + 1/2 33</u>	<u>1</u>	<u>1</u>
<u>      </u>	<u>      </u>	<u>      </u>
<u>      </u>	<u>      </u>	<u>      </u>
<u>      </u>	<u>      </u>	<u>      </u>
<u>      </u>	<u>      </u>	<u>      </u>
<u>      </u>	<u>      </u>	<u>      </u>

THE STATE OF TEXAS §

COUNTY OF KERR §

This instrument was acknowledged before me this 2nd day of OCTOBER, 1992, by HERMAN R GEYER & ANITA L. GEYER.



Ann Robertson  
Notary Public, State of Texas

6\RE\AM1

Signature Page

Name

Cleburn PRINZ

CR Prinz  
Signature

Address

107 W 63A Dal Sol  
Kerrville, TX 78028

Lots Owned

<u>Lot</u>	<u>Block</u>	<u>Phase</u>
<u>33 34</u>	<u>1</u>	<u>1</u>
<u> </u>	<u> </u>	<u> </u>
<u> </u>	<u> </u>	<u> </u>
<u> </u>	<u> </u>	<u> </u>
<u> </u>	<u> </u>	<u> </u>
<u> </u>	<u> </u>	<u> </u>


THE STATE OF TEXAS §

COUNTY OF Kerr §

This instrument was acknowledged before me this 2<sup>nd</sup> day of December, 1992, by Cleburn Prinz.

Rhonda McGuire  
Notary Public, State of Texas

6\RE\AM1



Signature Page

Name

Michael L. Cook

LISA M. COOK

Address

2008 Vista Ridge  
Kerrville Tx 78028

Michael L. Cook

Signature

Lisa M. Cook

Lots Owned

Lot

5

Block

2

Phase

2


THE STATE OF TEXAS §

COUNTY OF Kerr §

This instrument was acknowledged before me this 2<sup>nd</sup> day of December, 1992, by Michael & Lisa Cook.

Rhonda McGuire  
Notary Public, State of Texas

6\RE\AM1




Signature PageNameJ.R. DRURYJessie M. DrurySignatureJ.R. Drury  
Jessie M. DruryAddress2010 VISTA RIDGELots OwnedLot6Block2Phase2

THE STATE OF TEXAS §

COUNTY OF Kerr §This instrument was acknowledged before me this 2nd day of December, 1992, by J.R. & Jessie Drury.Rhonda M. Davis  
Notary Public, State of Texas

6\RE\AM1




Signature Page**Name**Carter N McNayC.N. McNay  
Signature**Address**188 Crockett  
Kearsville TX 78028**Lots Owned****Lot**8  
\_\_\_\_\_  
\_\_\_\_\_  
\_\_\_\_\_  
\_\_\_\_\_  
\_\_\_\_\_**Block**2  
\_\_\_\_\_  
\_\_\_\_\_  
\_\_\_\_\_  
\_\_\_\_\_  
\_\_\_\_\_**Phase**2  
\_\_\_\_\_  
\_\_\_\_\_  
\_\_\_\_\_  
\_\_\_\_\_  
\_\_\_\_\_

THE STATE OF TEXAS §

COUNTY OF Kerr §This instrument was acknowledged before me this 2<sup>nd</sup> day of  
December, 1992, by Carter McNay.Rhonda McGuire  
Notary Public, State of Texas

6/RE/AM1



**Signature Page**

**Name**

Eleanor T. ARMSTRONG Eleanor T. Armstrong  
Signature

**Address**

2016 Vista Ridge

**Lots Owned**

**Lot**

9  
\_\_\_\_\_  
\_\_\_\_\_  
\_\_\_\_\_  
\_\_\_\_\_  
\_\_\_\_\_

**Block**

II  
\_\_\_\_\_  
\_\_\_\_\_  
\_\_\_\_\_  
\_\_\_\_\_  
\_\_\_\_\_

**Phase**

II  
\_\_\_\_\_  
\_\_\_\_\_  
\_\_\_\_\_  
\_\_\_\_\_  
\_\_\_\_\_

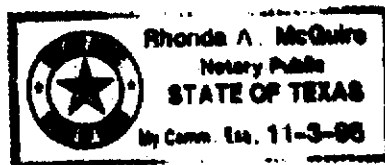
THE STATE OF TEXAS §

COUNTY OF Kerr §

This instrument was acknowledged before me this 2nd day of December, 1992, by Eleanor T. Armstrong.

Rhonda McGuire  
Notary Public, State of Texas

6\RE\AM1



Signature Page

Name

RUBEN CORNELIUS Ruben Cornelius  
Signature

Address

2102 VISTA RIDGE  
LEWISVILLE, TX

Lots Owned

Lot

Block

Phase

13  
\_\_\_\_\_  
\_\_\_\_\_  
\_\_\_\_\_  
\_\_\_\_\_  
\_\_\_\_\_

2  
\_\_\_\_\_  
\_\_\_\_\_  
\_\_\_\_\_  
\_\_\_\_\_  
\_\_\_\_\_

2  
\_\_\_\_\_  
\_\_\_\_\_  
\_\_\_\_\_  
\_\_\_\_\_  
\_\_\_\_\_


THE STATE OF TEXAS §

COUNTY OF Kerr §

This instrument was acknowledged before me this 2<sup>nd</sup> day of December, 1992, by Ruben Cornelius.

Rhonda McGuire  
Notary Public, State of Texas

6\RE\AM1






Signature PageNameJaqueline B. CorneliusSignatureJaqueline B. CorneliusAddress5100 Vista Ridge Dr.  
Kerrville TX 78028Lots OwnedLot13  
\_\_\_\_\_  
\_\_\_\_\_  
\_\_\_\_\_  
\_\_\_\_\_  
\_\_\_\_\_Block2  
\_\_\_\_\_  
\_\_\_\_\_  
\_\_\_\_\_  
\_\_\_\_\_  
\_\_\_\_\_Phase2  
\_\_\_\_\_  
\_\_\_\_\_  
\_\_\_\_\_  
\_\_\_\_\_  
\_\_\_\_\_

THE STATE OF TEXAS §

COUNTY OF Kerr §This instrument was acknowledged before me this 2<sup>nd</sup> day of December, 1992, by Jaqueline B. Cornelius.Rhonda McGuire  
Notary Public, State of Texas

6\RE\AM1



**Signature Page**

**Name**

D.A. Barron, Sr.

*D.A. Barron, Sr.*  
Signature

**Address**

210 S. Rattan/Oaks Dr.  
San Antonio, TX. 78253

**Lots Owned**


Lot	Block	Phase
<u>#6</u>	<u>3</u>	<u>2</u>
<u>#7</u>	<u>3</u>	<u>2</u>
<u> </u>	<u> </u>	<u> </u>
<u> </u>	<u> </u>	<u> </u>
<u> </u>	<u> </u>	<u> </u>
<u> </u>	<u> </u>	<u> </u>

THE STATE OF TEXAS S

COUNTY OF BEXAR S

This instrument was acknowledged before me this 1 day of DECEMBER, 1992, by D.A. Barron.

*George S. Davis*  
Notary Public, State of Texas



Signature Page

Name

Betty McCarter

Betty McCarter  
Signature

Address

1801 Summit Ridge  
Kerrville TX 78648

Lots Owned

Lot

Block

Phase

1 1/2 of 2  
\_\_\_\_\_  
\_\_\_\_\_  
\_\_\_\_\_  
\_\_\_\_\_  
\_\_\_\_\_

7  
\_\_\_\_\_  
\_\_\_\_\_  
\_\_\_\_\_  
\_\_\_\_\_  
\_\_\_\_\_

2  
\_\_\_\_\_  
\_\_\_\_\_  
\_\_\_\_\_  
\_\_\_\_\_  
\_\_\_\_\_


THE STATE OF TEXAS S

COUNTY OF Kerr S

This instrument was acknowledged before me this 2<sup>nd</sup> day of December, 1992, by Betty McCarter.

Rhonda McGuire  
Notary Public, State of Texas

6\RE\AM1

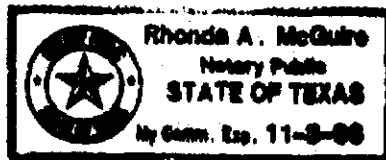


Signature PageNameRONALD F. ReeseLILAH M. REESERonald F. ReeseSignatureLilah M. ReeseAddress1805 Summit Ridge Dr  
Kennville, TX 78028Lots OwnedLotBlockPhase1/2 lot 2 + all of  
lot 372

THE STATE OF TEXAS §

COUNTY OF Kerr §This instrument was acknowledged before me this 2<sup>nd</sup> day of  
December, 1992, by Ronald F. Reese ; Lilah Reese.Rhonda McGuire  
Notary Public, State of Texas

6\RE\AM1




Signature PageNameRobert H. KOKERNOTRobert H. KOKERNOT  
SignatureAddress1815 SUMMIT RIDGE DRLots OwnedLot8  
\_\_\_\_\_  
\_\_\_\_\_  
\_\_\_\_\_  
\_\_\_\_\_  
\_\_\_\_\_Block7  
\_\_\_\_\_  
\_\_\_\_\_  
\_\_\_\_\_  
\_\_\_\_\_  
\_\_\_\_\_Phase2  
\_\_\_\_\_  
\_\_\_\_\_  
\_\_\_\_\_  
\_\_\_\_\_  
\_\_\_\_\_

THE STATE OF TEXAS §

COUNTY OF Kern §This instrument was acknowledged before me this 2<sup>nd</sup> day of December, 1992, by Robert H. Kokernot.Rhonda McGuire  
Notary Public, State of Texas


6\RE\AM1



Signature Page

Name

Vista Homes

  
Signature Reagan Lehman  
General Partner

Address

998 Sidney Baker South  
Kerrville, TX 78028

Lots Owned

Lot

Block

Phase

2  
\_\_\_\_\_  
\_\_\_\_\_  
\_\_\_\_\_  
\_\_\_\_\_  
\_\_\_\_\_

4  
\_\_\_\_\_  
\_\_\_\_\_  
\_\_\_\_\_  
\_\_\_\_\_  
\_\_\_\_\_

II  
\_\_\_\_\_  
\_\_\_\_\_  
\_\_\_\_\_  
\_\_\_\_\_  
\_\_\_\_\_

THE STATE OF TEXAS §

COUNTY OF Kerr §

This instrument was acknowledged before me this 14 day of January, 1993, by REAGAN LEHMAN.

  
Notary Public, State of Texas

6\RE\AM1

RECORDED IN Real Property  
FILE DATE: Jan 19, 1993  
FILE TIME: 3:37 O'CLOCK P M  
VOL. 673 PAGE 257  
RECORDING DATE

JAN 19 1993



PATRICIA DYE  
COUNTY CLERK, KERR COUNTY  
BY Patricia Dye  
67-36

Signature Page

Name

Top Investments

*[Handwritten Signature]*  
Signature

Address

998 Sidney Baker South  
Kerrville, Texas 78028

Lots Owned

Lots

Block

Phase

1, 6, 8, 9, 10, 11, 12, 13, 14, 15, 16, 17, 18, 19, 23, 24, 25, 27  
1, 2, 3, 15  
1, 2, 3, 4, 5, 8, 9, 10, 11, 12, 13, 14, 15, 16, 17, 18, 19, 20, 21  
22, 23, 24, 25, 26, 27, 28, 29, 30, 31  
7, 8  
1, 2, 3  
1, 2, 3, 5  
4, 5, 6, 9, 10, 11, 12


1  
2  
3  
3  
4  
5  
6  
7

I  
II  
II  
II  
II  
II  
II  
II

THE STATE OF TEXAS §

COUNTY OF KERR §

This instrument was acknowledged before me this 14th day of January, 1993, by Reagan Lehmann, a partner of Top Investments.



*[Handwritten Signature: Caroline Carlson]*  
Notary Public, State of Texas

Filed by & Return TO:  
Top Investments  
P.O. Box 1589  
Kerrville, TX 78029

FILED FOR RECORD  
JAN 19 1993  
PATRICIA DYE  
*[Handwritten Signature]*  
4/00  
500