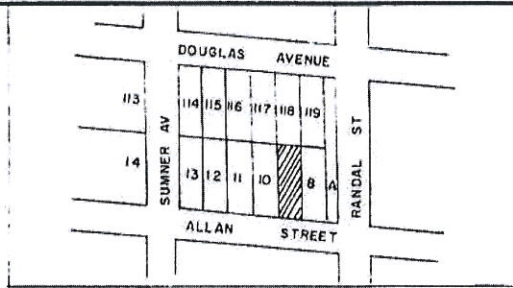
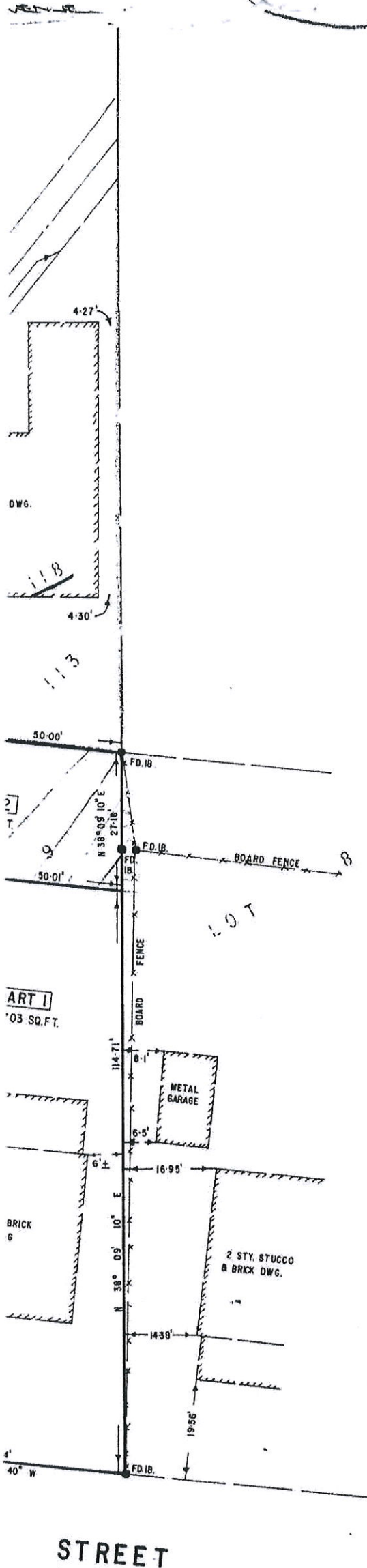



Schedule B,



KEY PLAN
 ▨ DENOTES AREA OF PLAN



PROPOSED LAND DIVISION SKETCH OF
LOT 9
 REGISTERED PLAN 113
 TOWN OF OAKVILLE
 REGIONAL MUNICIPALITY
 OF HALTON.

SCALE: 1 INCH = 20 FEET

KENNETH H. McCONNELL, O. L. S., 1977

SURVEYOR'S CERTIFICATE:

I HEREBY CERTIFY THAT THIS PLAN IS CORRECTLY
 PREPARED FOR LAND DIVISION PURPOSES ONLY.

DATE: NOVEMBER 16, 1977

Kenneth H. McConnell
 KENNETH H. McCONNELL, O. L. S.

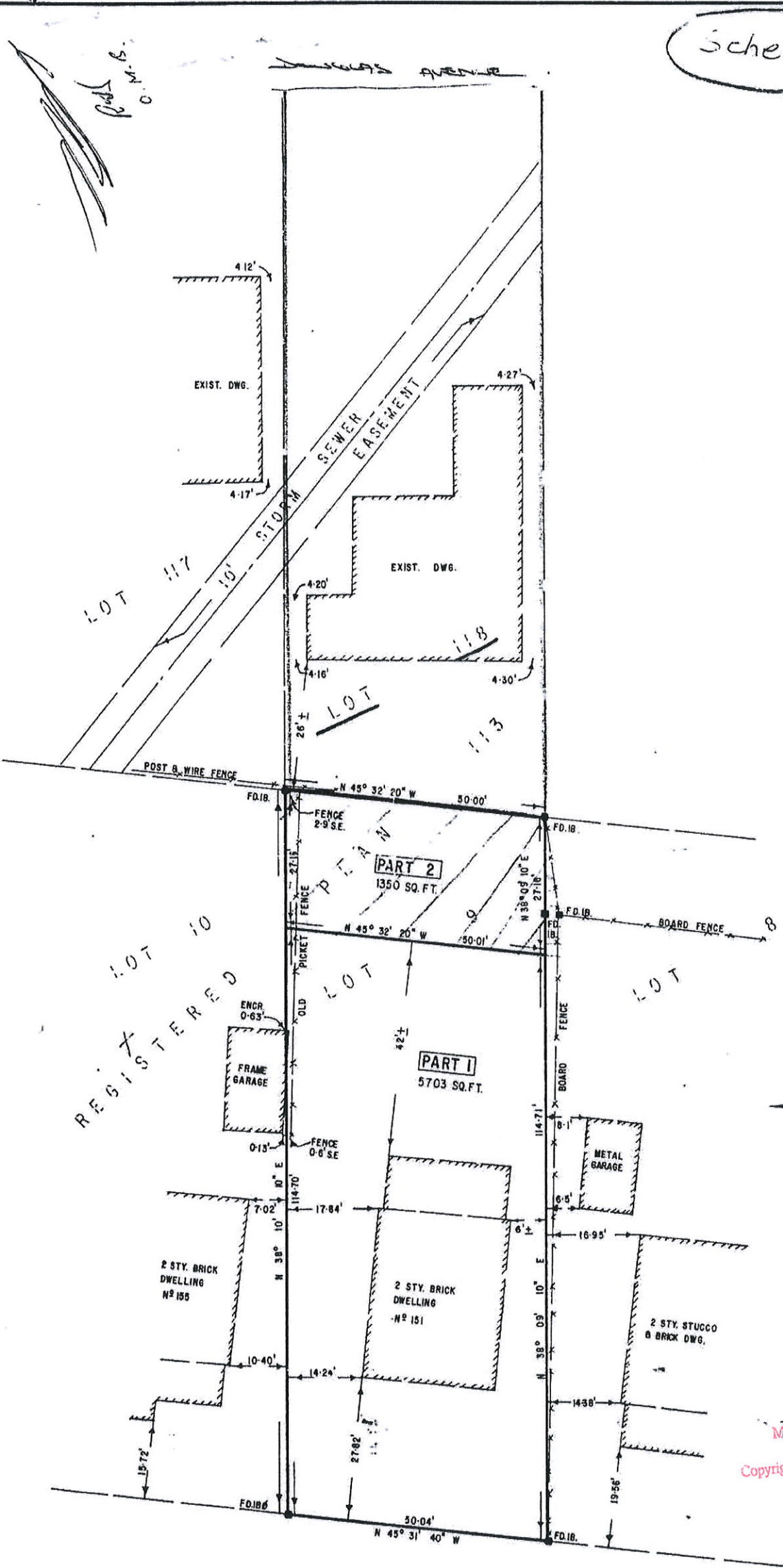
Not a Legal Survey
The Town of Oakville does not
warrant the accuracy of any
information on this drawing

Town of Oakville
 Released Pursuant to the
 Municipal Freedom of Information
 And Protection of Privacy Act
 Copyright Act Applies to Use and Reproduction

STREET

M	McConnell, Maughan Limited		
	CONSULTING ENGINEERS AND SURVEYORS		
	OAKVILLE	TORONTO	
DRAWN BY M.G.T	CHECKED BY K.H.M.	SCALE 1" = 20'	FILE NO

Schedule B.



PROPOSED LAND
LOT 9
 REGISTER
 TOWN OF
 REGIONAL
 OF HALT
 SCALE: 1 INCH =
 KENNETH H. McC

SURVEYOR'S
 I HEREBY CERT
 PREPARED FOR
 DATE: NOVEMBER:

REGISTERED
 LOT 10

Town of Oakville
 Released Pursuant to the
 Municipal Freedom of Information
 And Protection of Privacy Act
 Copyright Act Applies to Use and Reproduction

ALLAN
 STREET

Not a Legal Survey
 The Town of Oakville does not
 warrant the accuracy of any
 information on this drawing

